







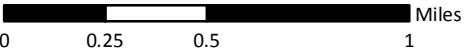
This product is for information only and may not be suitable for legal, engineering, or surveying purposes. Users of this information should review or consult the primary data and information sources to ascertain the usability of the information.

Sources: Townships and Sections from USGS. 6th Field HUCs from USDA NRCS. Map Pages created by Caferata Consulting.

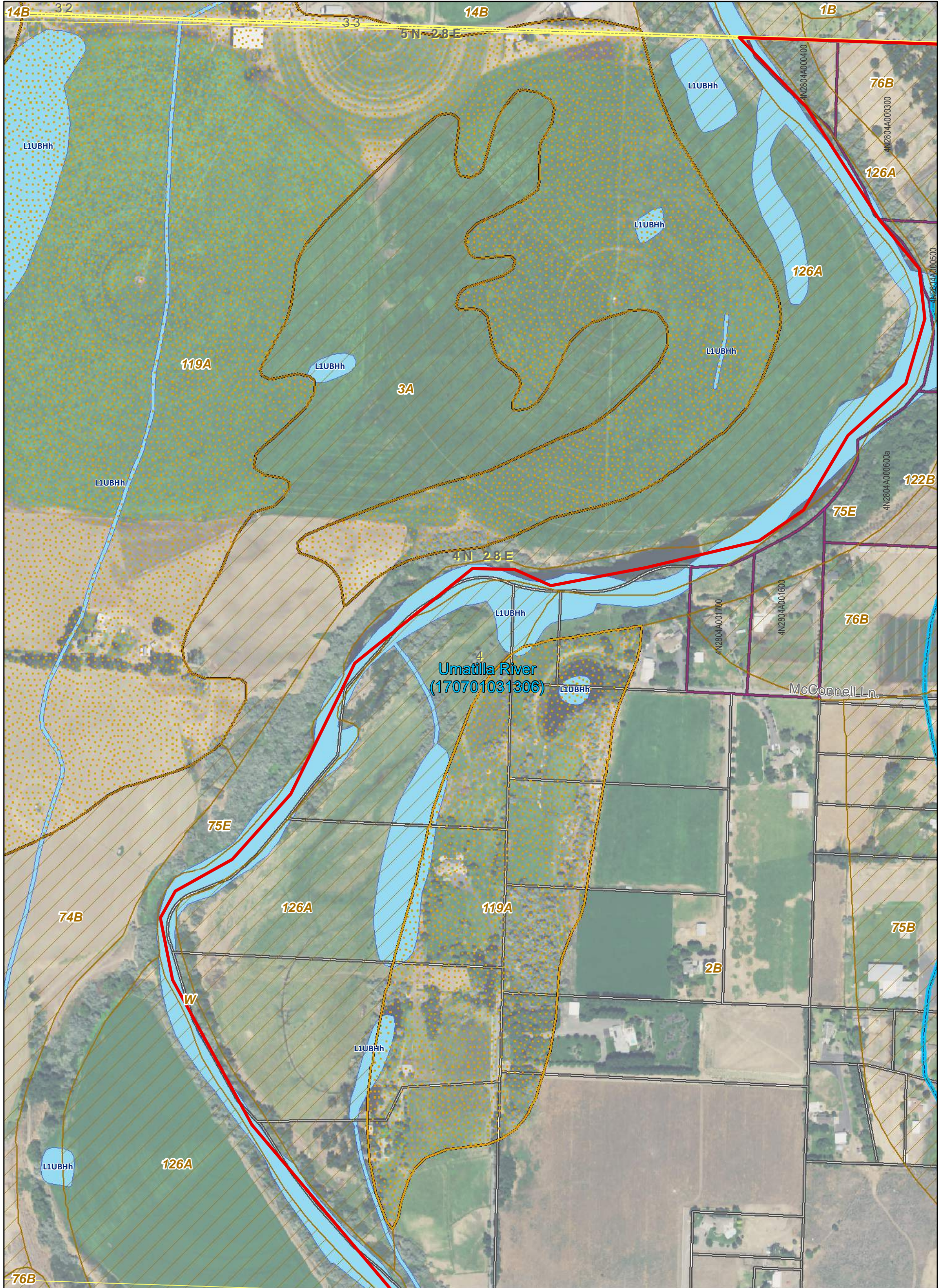
-  Study Area (Hermiston Urban Growth Boundary)
-  Townships
-  Sections
-  6th Field Hydrologic Unit Code (HUC)
-  Field Map Pages



1 inch = 2,500 feet



Miles



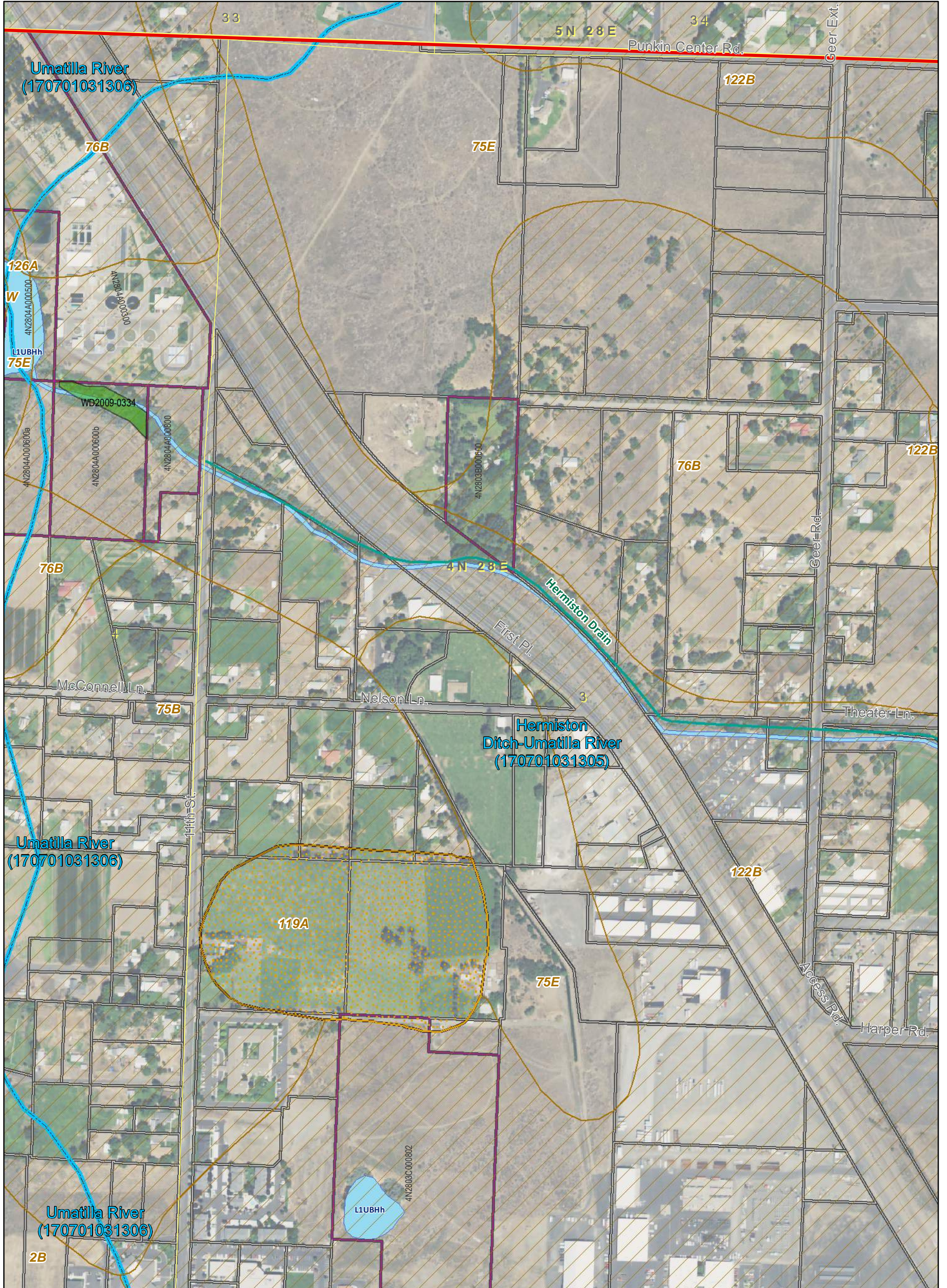
This product is for information only and may not be suitable for legal, engineering, or surveying purposes. Users of this information should review or consult the primary data and information sources to ascertain the usability of the information.

Sources: Townships and Sections from USGS. 6th Field HUCs and Soils from USDA NRCS. Study Area (Hermiston UGB) from OR DLCD. Taxlots from City of Hermiston. NWI from USFWS. Aerial from NAIP, July, 2014. DSL WD Wetlands digitized by Cafferata Consulting.

Study Area (Hermiston UGB)	Townships	Sections	DSL WD Wetlands	National Wetland Inventory (NWI)	6th Field HUC
Hydric Soils	Non-hydric Soils	Non-hydric Soils with hydric inclusion	Access Granted	Tax Lots	Canals

1 inch = 400 feet

Page 1 of 24



This product is for information only and may not be suitable for legal, engineering, or surveying purposes. Users of this information should review or consult the primary data and information sources to ascertain the usability of the information.

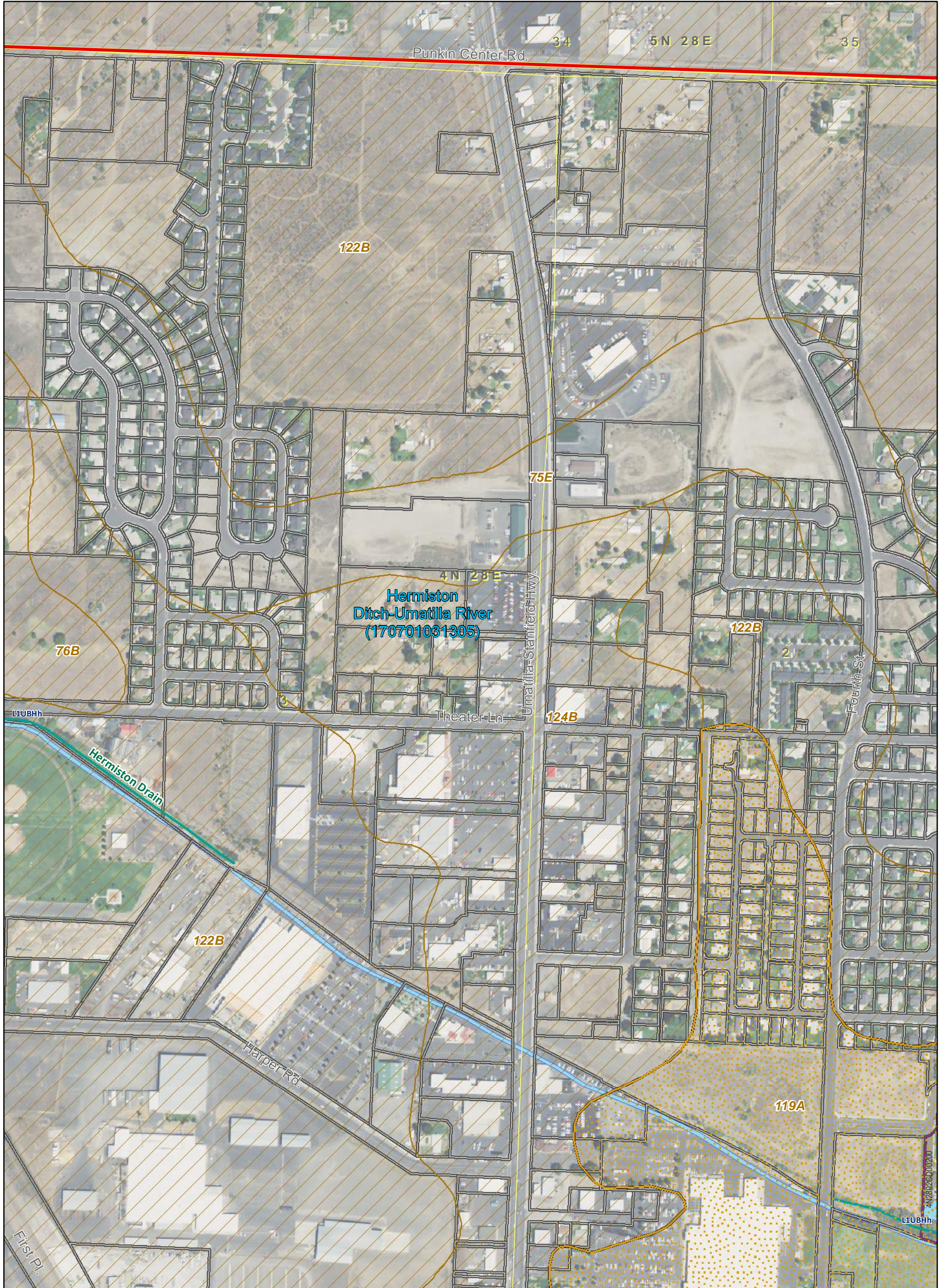
Sources: Townships and Sections from USGS. 6th Field HUCs and Soils from USDA NRCS. Study Area (Hermiston UGB) from OR DLCD. Taxlots from City of Hermiston. NWI from USFWS. Aerial from NAIP, July, 2014. DSL WD Wetlands digitized by Cafferata Consulting.

Study Area (Hermiston UGB)	Townships	Hydric Soils
Sections	DSL WD Wetlands	Non-hydric Soils
National Wetland Inventory (NWI)	6th Field HUC	Non-hydric Soils with hydric inclusion
Canals	Access Granted	Tax Lots

1 inch = 400 feet

0 100 200 400 Feet

Page 2 of 24

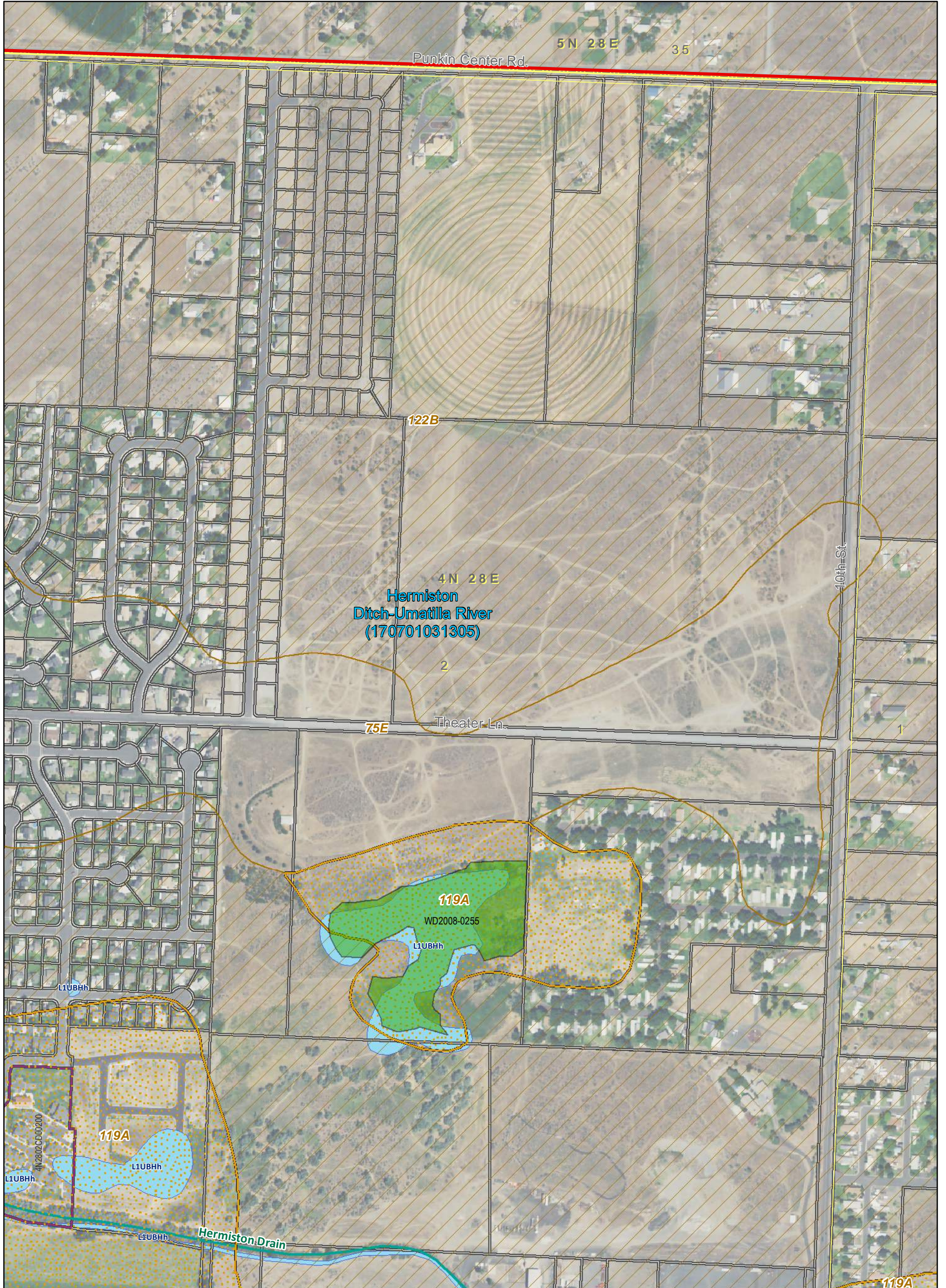


This product is for information only and may not be suitable for legal, engineering, or surveying purposes. Users of this information should review or consult the primary data and information sources to ascertain the usability of the information.

Sources: Townships and Sections from USGS. 6th Field HUCs and Soils from USDA NRCS. Study Area (Hermiston UGB) from OR DLCD. Taxlots from City of Hermiston. NWI from USFWS. Aerial from NAIP, July, 2014. DSL WD Wetlands digitized by Cafferata Consulting.

Study Area (Hermiston UGB)	Hydric Soils
Townships	Non-hydric Soils
Sections	Non-hydric Soils with hydric inclusion
DSL WD Wetlands	Access Granted
National Wetland Inventory (NWI)	Tax Lots
6th Field HUC	Canals

Page 3 of 24



This product is for information only and may not be suitable for legal, engineering, or surveying purposes. Users of this information should review or consult the primary data and information sources to ascertain the usability of the information.

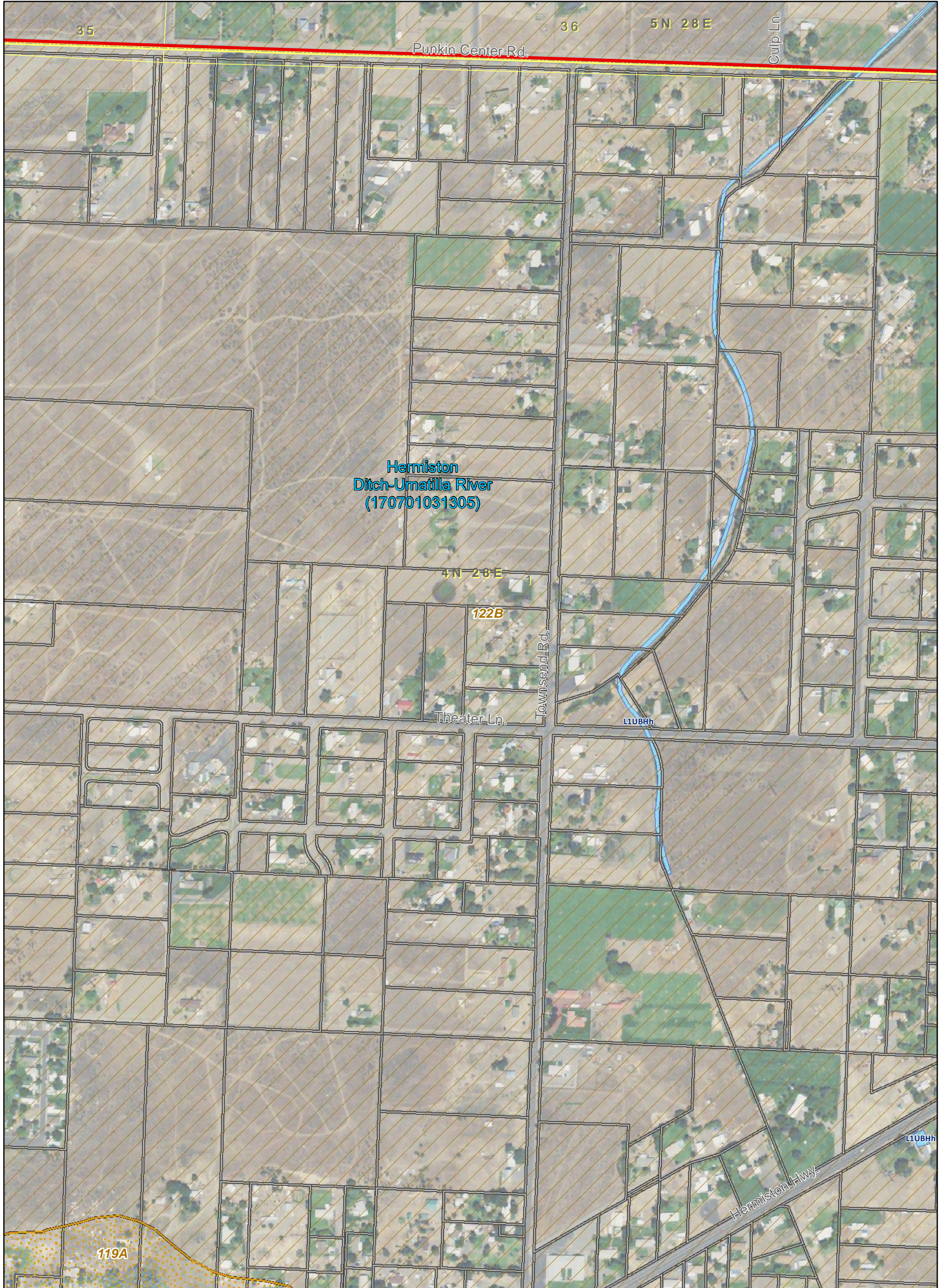
Sources: Townships and Sections from USGS. 6th Field HUCs and Soils from USDA NRCS. Study Area (Hermiston UGB) from OR DLCD. Taxlots from City of Hermiston. NWI from USFWS. Aerial from NAIP, July, 2014. DSL WD Wetlands digitized by Cafferata Consulting.

Study Area (Hermiston UGB)	Townships	Hydric Soils
Sections	DSL WD Wetlands	Non-hydric Soils
National Wetland Inventory (NWI)	6th Field HUC	Non-hydric Soils with hydric inclusion
Access Granted	Tax Lots	Access Granted
Canals	Canals	

1 inch = 400 feet

0 100 200 400 Feet

Page 4 of 24

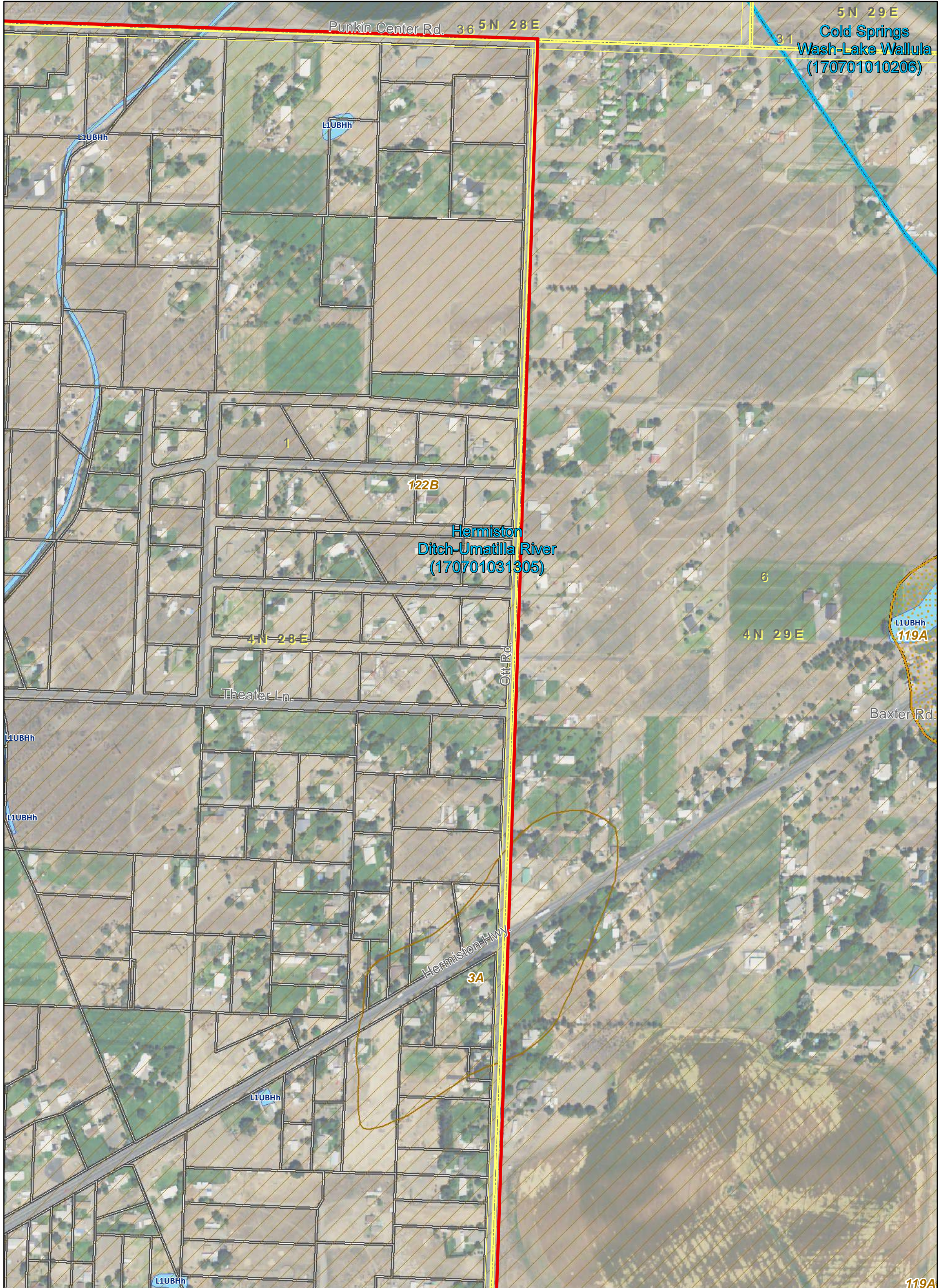


This product is for information only and may not be suitable for legal, engineering, or surveying purposes. Users of this information should review or consult the primary data and information sources to ascertain the usability of the information.

Sources: Townships and Sections from USGS. 6th Field HUCs and Soils from USDA NRCS. Study Area (Hermiston UGB) from OR DLCD. Taxlots from City of Hermiston. NWI from USFWS. Aerial from NAIP, July, 2014. DSL WD Wetlands digitized by Cafferata Consulting.

Study Area (Hermiston UGB)	Townships	DSL WD Wetlands	National Wetland Inventory (NWI)	Hydric Soils	Access Granted		
Sections	Non-hydric Soils	6th Field HUC	Tax Lots	Non-hydric Soils with hydric inclusion	Canals		

Page 5 of 24

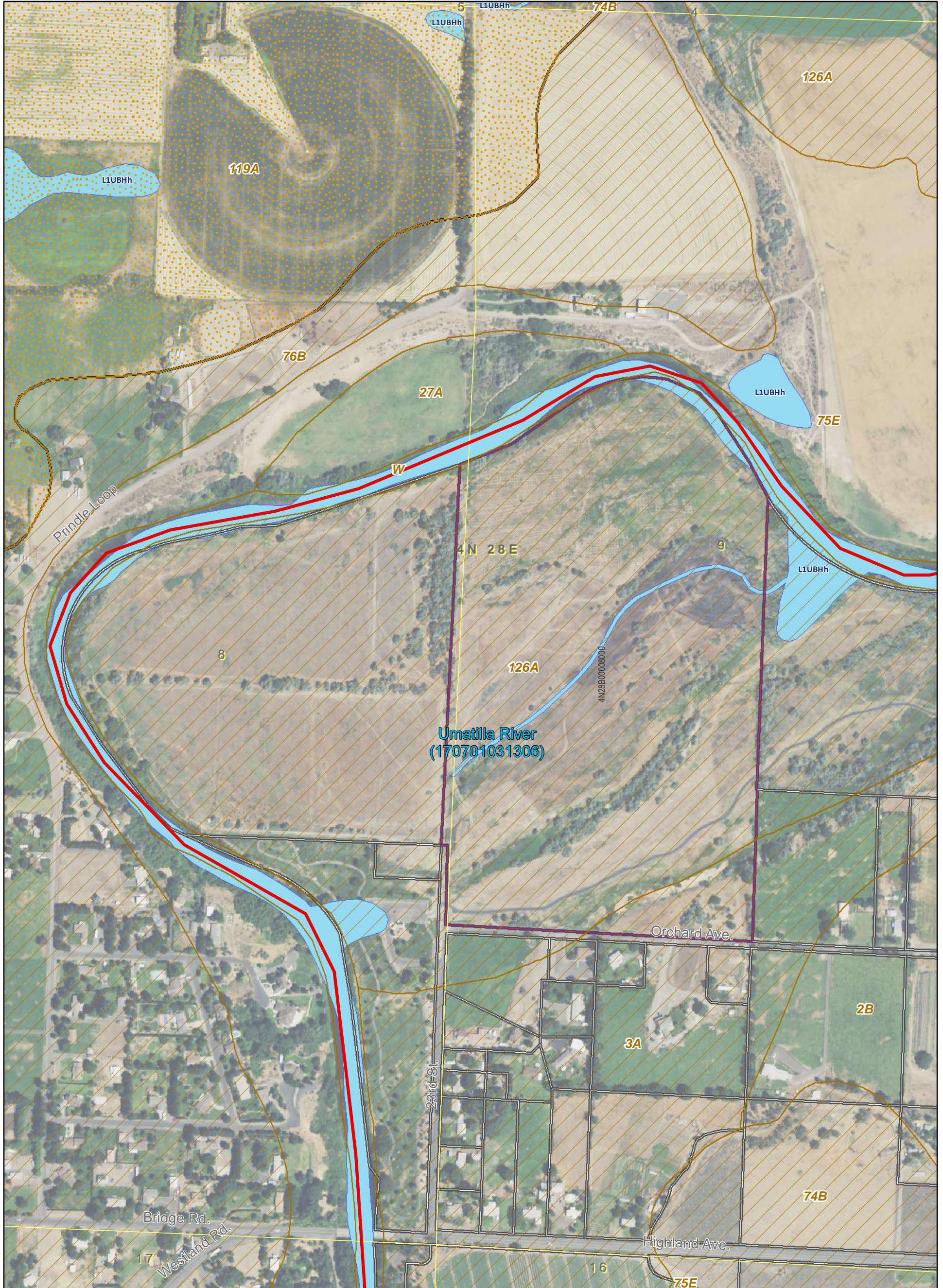


This product is for information only and may not be suitable for legal, engineering, or surveying purposes. Users of this information should review or consult the primary data and information sources to ascertain the usability of the information.

Sources: Townships and Sections from USGS. 6th Field HUCs and Soils from USDA NRCS. Study Area (Hermiston UGB) from OR DLCD. Taxlots from City of Hermiston. NWI from USFWS. Aerial from NAIP, July, 2014. DSL WD Wetlands digitized by Cafferata Consulting.

Study Area (Hermiston UGB)	Hydric Soils
Townships	Non-hydric Soils
Sections	Non-hydric Soils with hydric inclusion
DSL WD Wetlands	Access Granted
National Wetland Inventory (NWI)	Tax Lots
6th Field HUC	Canals

Page 6 of 24



This product is for information only and may not be suitable for legal, engineering, or surveying purposes. Users of this information should review or consult the primary data and information sources to ascertain the usability of the information.

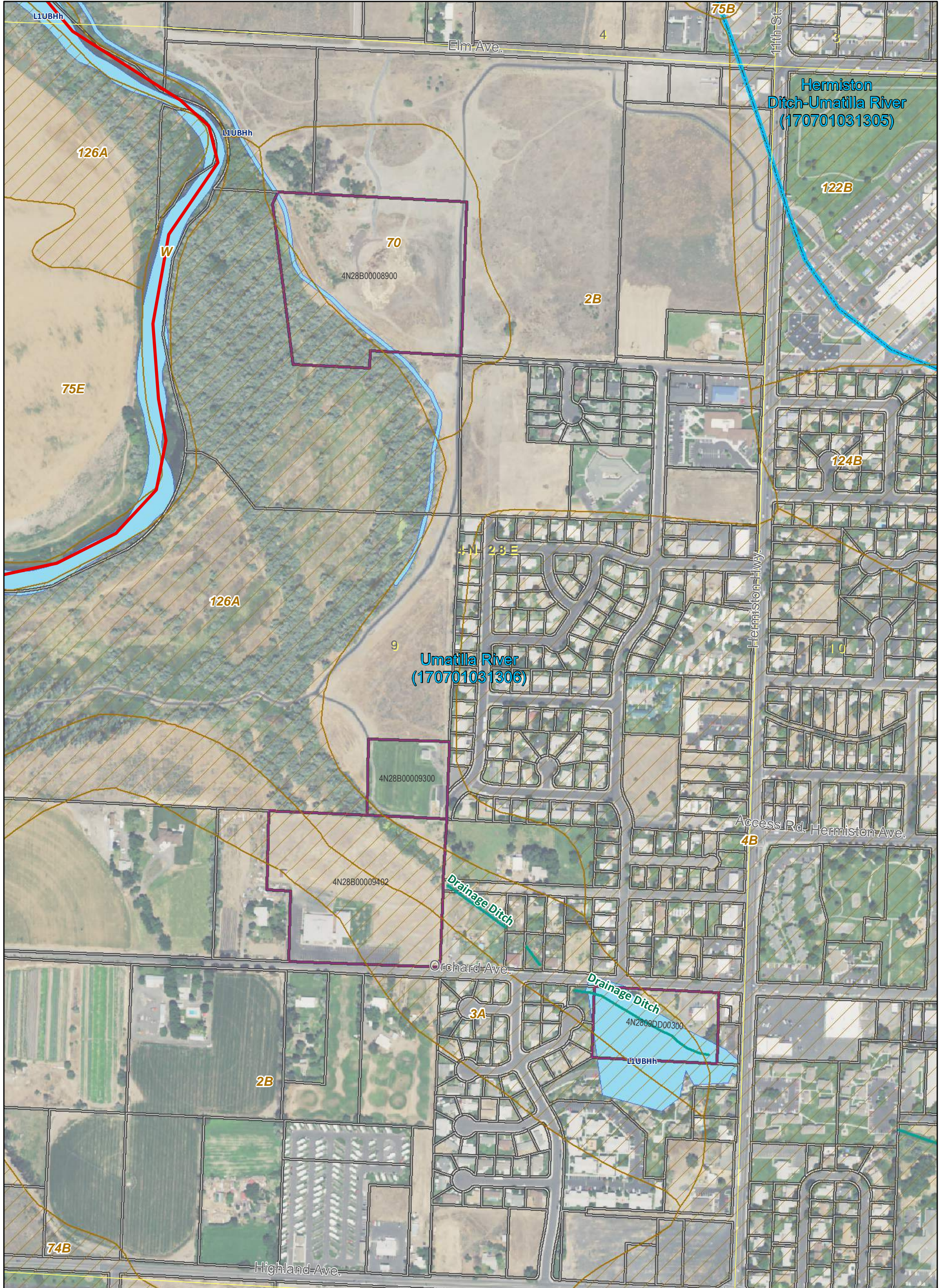
Sources: Townships and Sections from USGS. 6th Field HUCs and Soils from USDA NRCS. Study Area (Hermiston UGB) from OR DLCD. Taxlots from City of Hermiston. NWI from USFWS. Aerial from NAIP, July, 2014. DSL WD Wetlands digitized by Cafferata Consulting.

Study Area (Hermiston UGB)	Townships	Hydric Soils
Sections	DSL WD Wetlands	Non-hydric Soils
National Wetland Inventory (NWI)	6th Field HUC	Non-hydric Soils with hydric inclusion
Access Granted	Tax Lots	Canals

1 inch = 400 feet

0 100 200 400 Feet

Page 7 of 24



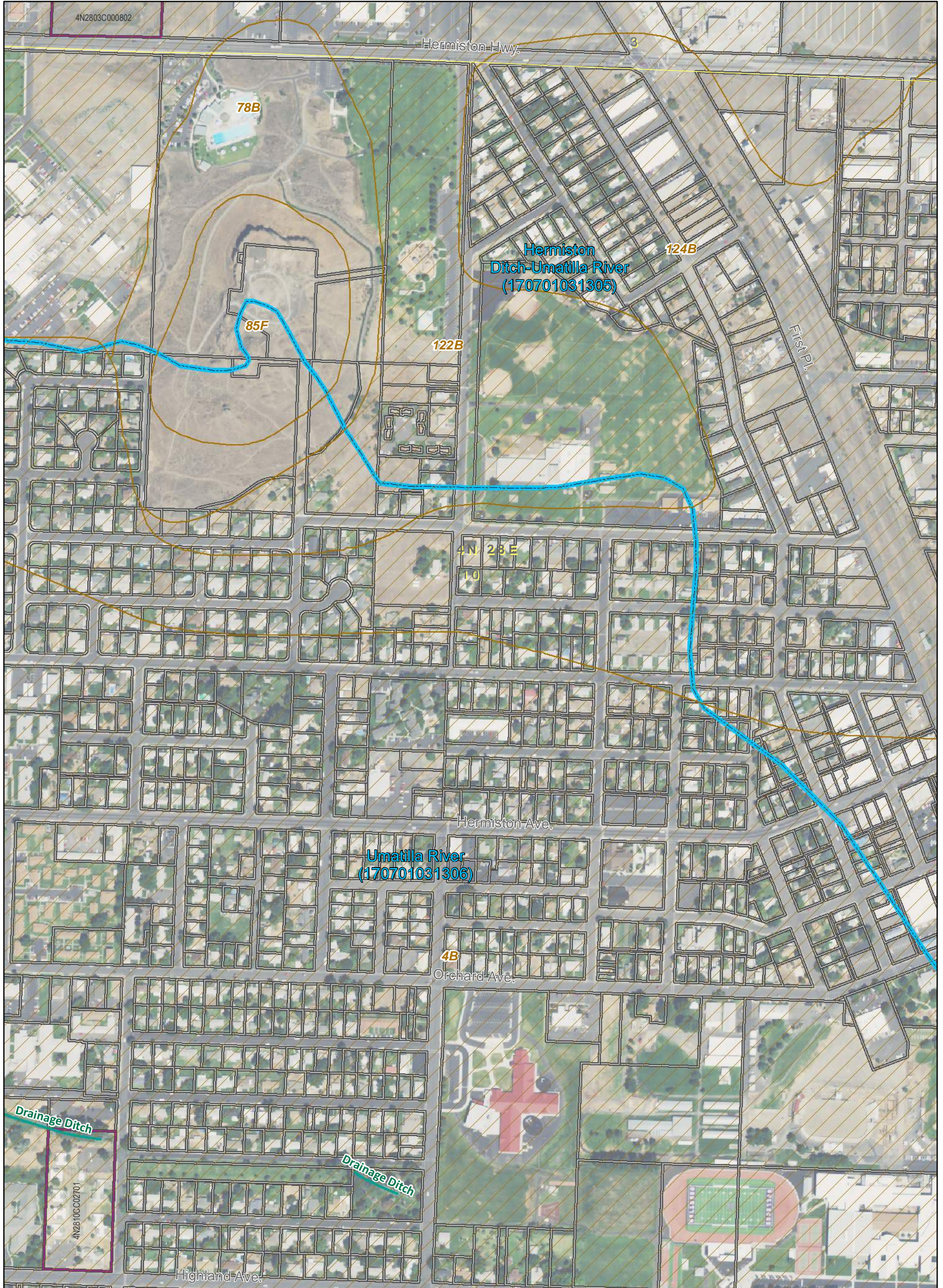
This product is for information only and may not be suitable for legal, engineering, or surveying purposes. Users of this information should review or consult the primary data and information sources to ascertain the usability of the information.

Sources: Townships and Sections from USGS. 6th Field HUCs and Soils from USDA NRCS. Study Area (Hermiston UGB) from OR DLCD. Taxlots from City of Hermiston. NWI from USFWS. Aerial from NAIP, July, 2014. DSL WD Wetlands digitized by Cafferata Consulting.

Study Area (Hermiston UGB)	Hydric Soils
Townships	Non-hydric Soils
Sections	Non-hydric Soils with hydric inclusion
DSL WD Wetlands	Access Granted
National Wetland Inventory (NWI)	Tax Lots
6th Field HUC	Canals

1 inch = 400 feet

Page 8 of 24



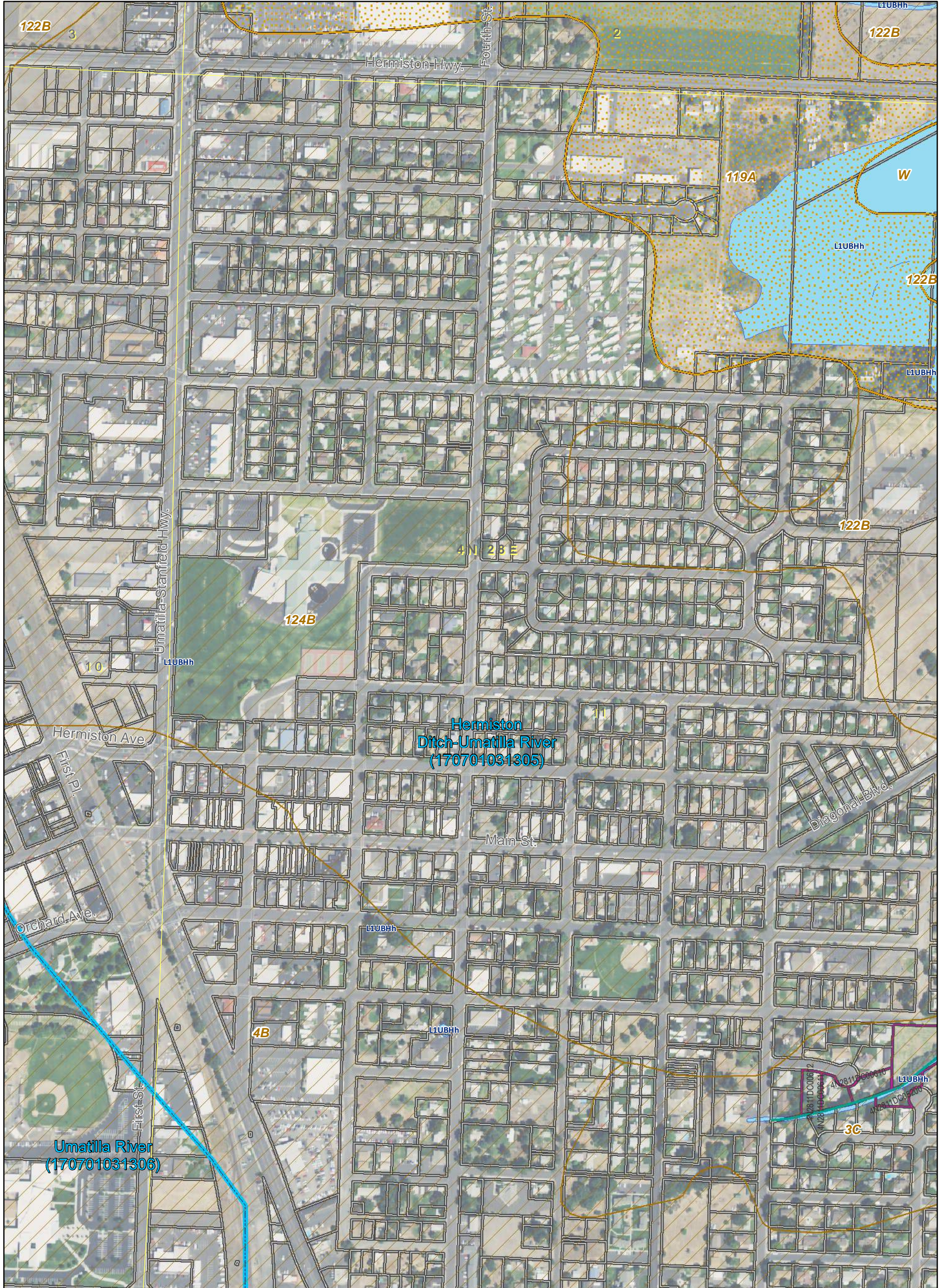
This product is for information only and may not be suitable for legal, engineering, or surveying purposes. Users of this information should review or consult the primary data and information sources to ascertain the usability of the information.

Sources: Townships and Sections from USGS. 6th Field HUCs and Soils from USDA NRCS. Study Area (Hermiston UGB) from OR DLCD. Taxlots from City of Hermiston. NWI from USFWS. Aerial from NAIP, July, 2014. DSL WD Wetlands digitized by Cafferata Consulting.

	Study Area (Hermiston UGB)		Hydric Soils
	Townships		Non-hydric Soils
	Sections		Non-hydric Soils with hydric inclusion
	DSL WD Wetlands		Access Granted
	National Wetland Inventory (NWI)		Tax Lots
	6th Field HUC		Canals

1 inch = 400 feet

Page 9 of 24



This product is for information only and may not be suitable for legal, engineering, or surveying purposes. Users of this information should review or consult the primary data and information sources to ascertain the usability of the information.

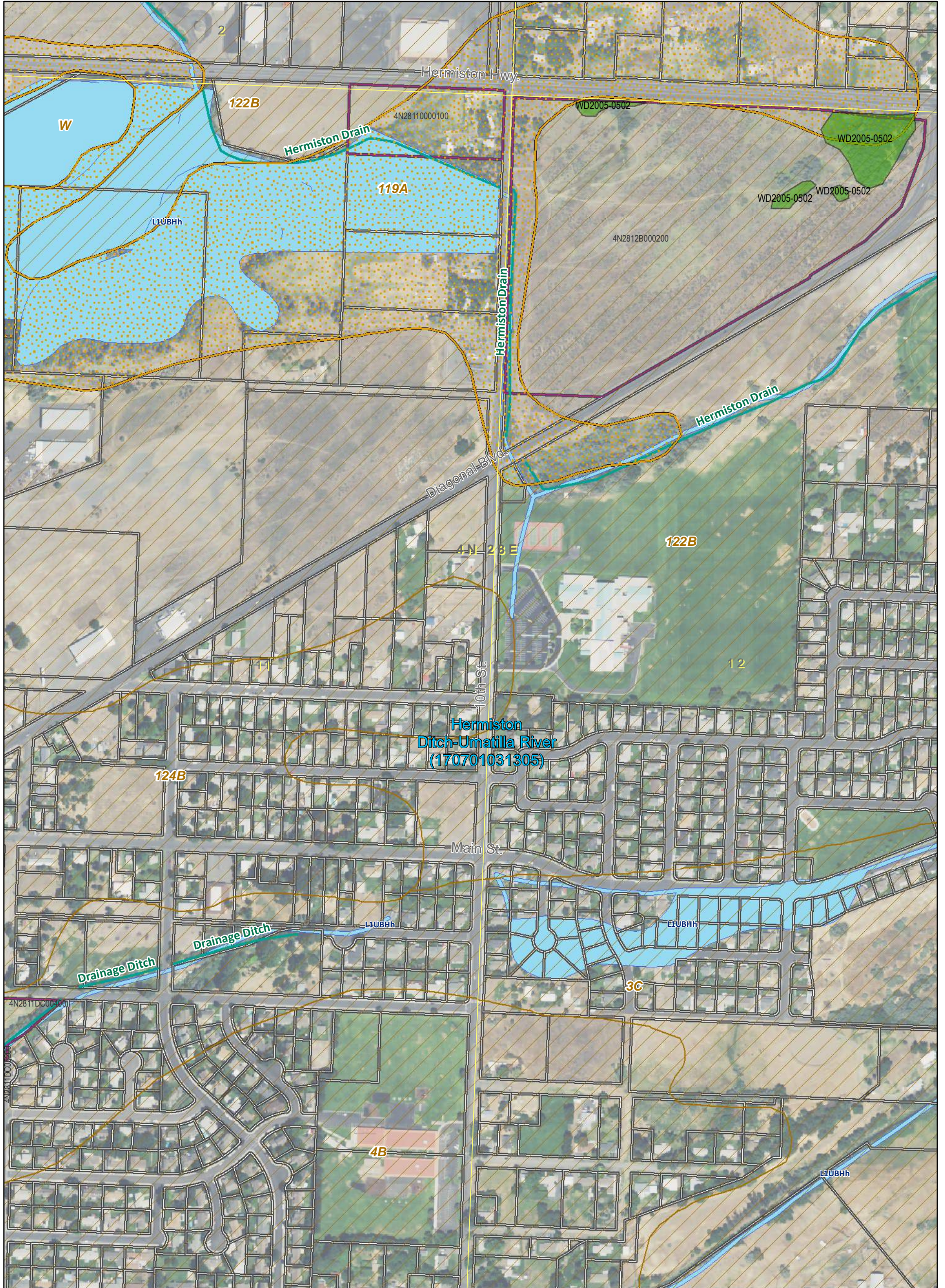
Sources: Townships and Sections from USGS. 6th Field HUCs and Soils from USDA NRCS. Study Area (Hermiston UGB) from OR DLCD. Taxlots from City of Hermiston. NWI from USFWS. Aerial from NAIP, July, 2014. DSL WD Wetlands digitized by Cafferata Consulting.

	Study Area (Hermiston UGB)		Hyric Soils
	Townships		Non-hyric Soils
	Sections		Non-hyric Soils with hyric inclusion
	DSL WD Wetlands		Access Granted
	National Wetland Inventory (NWI)		Tax Lots
	6th Field HUC		Canals

1 inch = 400 feet

 Feet
 0 100 200 400

Page 10 of 24



This product is for information only and may not be suitable for legal, engineering, or surveying purposes. Users of this information should review or consult the primary data and information sources to ascertain the usability of the information.

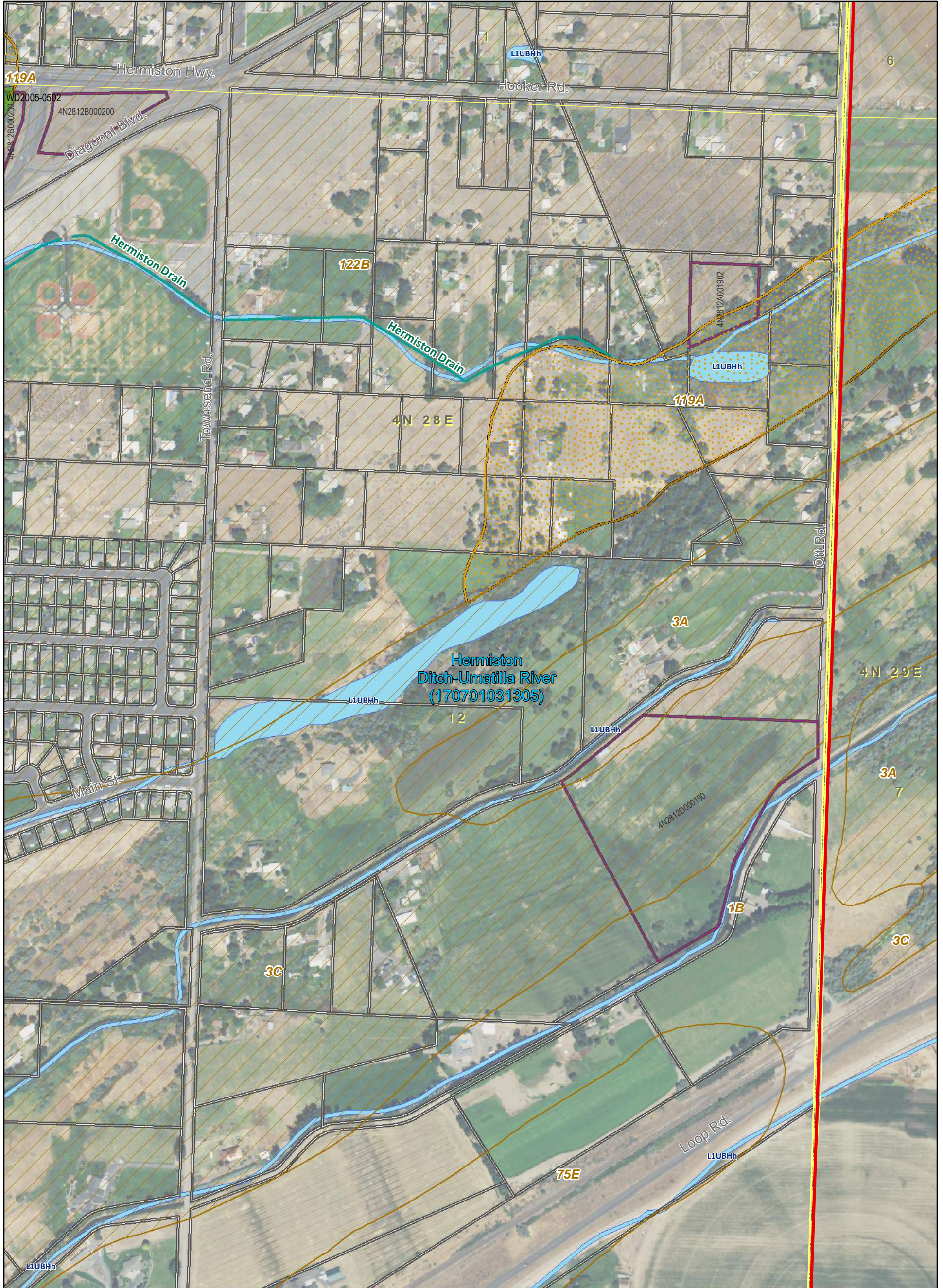
Sources: Townships and Sections from USGS. 6th Field HUCs and Soils from USDA NRCS. Study Area (Hermiston UGB) from OR DLCD. Taxlots from City of Hermiston. NWI from USFWS. Aerial from NAIP, July, 2014. DSL WD Wetlands digitized by Cafferata Consulting.

Study Area (Hermiston UGB)	Hyric Soils
Townships	Non-hyric Soils
Sections	Non-hyric Soils with hyric inclusion
DSL WD Wetlands	Access Granted
National Wetland Inventory (NWI)	Tax Lots
6th Field HUC	Canals

1 inch = 400 feet

0 100 200 400 Feet

Page 11 of 24

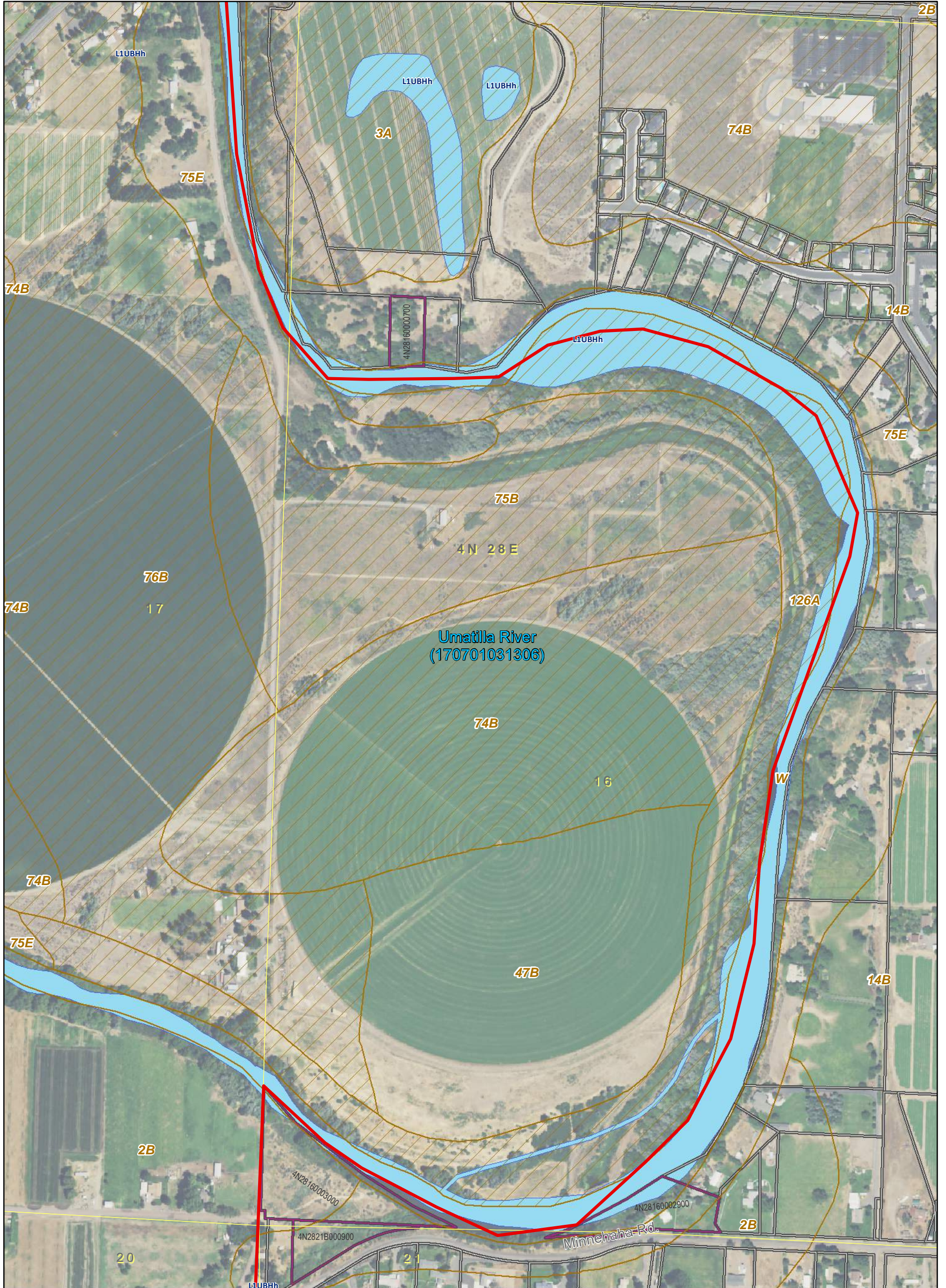


This product is for information only and may not be suitable for legal, engineering, or surveying purposes. Users of this information should review or consult the primary data and information sources to ascertain the usability of the information.

Sources: Townships and Sections from USGS. 6th Field HUCs and Soils from USDA NRCS. Study Area (Hermiston UGB) from OR DLCD. Taxlots from City of Hermiston. NWI from USFWS. Aerial from NAIP, July, 2014. DSL WD Wetlands digitized by Cafferata Consulting.

	Study Area (Hermiston UGB)		Hydric Soils
	Townships		Non-hydric Soils
	Sections		Non-hydric Soils with hydric inclusion
	DSL WD Wetlands		Access Granted
	National Wetland Inventory (NWI)		Tax Lots
	6th Field HUC		Canals

Page 12 of 24



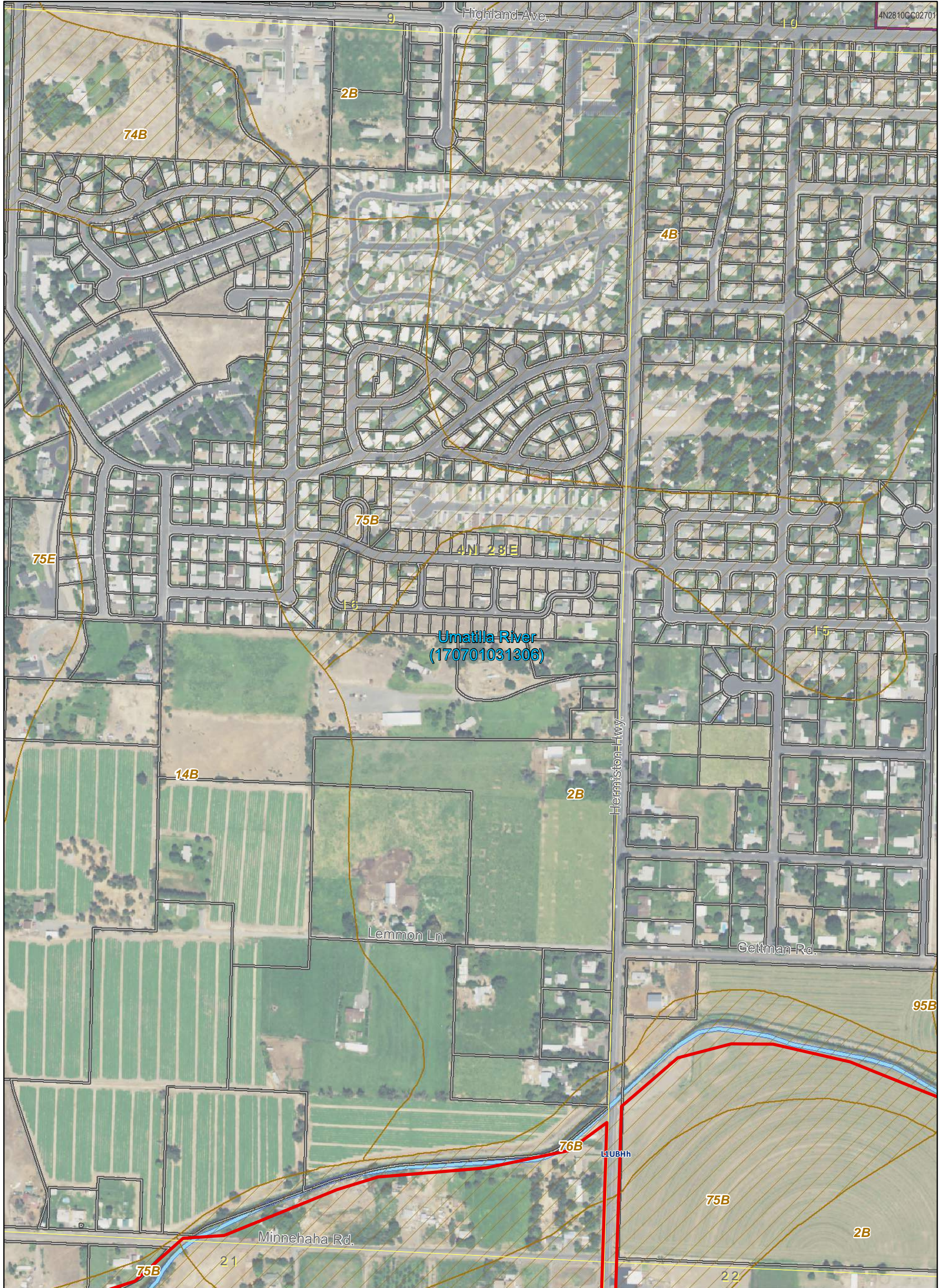
This product is for information only and may not be suitable for legal, engineering, or surveying purposes. Users of this information should review or consult the primary data and information sources to ascertain the usability of the information.

Sources: Townships and Sections from USGS. 6th Field HUCs and Soils from USDA NRCS. Study Area (Hermiston UGB) from OR DLCD. Taxlots from City of Hermiston. NWI from USFWS. Aerial from NAIP, July, 2014. DSL WD Wetlands digitized by Cafferata Consulting.

	Study Area (Hermiston UGB)		Hydric Soils
	Townships		Non-hydric Soils
	Sections		Non-hydric Soils with hydric inclusion
	DSL WD Wetlands		Access Granted
	National Wetland Inventory (NWI)		Tax Lots
	6th Field HUC		Canals

1 inch = 400 feet

Page 13 of 24



This product is for information only and may not be suitable for legal, engineering, or surveying purposes. Users of this information should review or consult the primary data and information sources to ascertain the usability of the information.

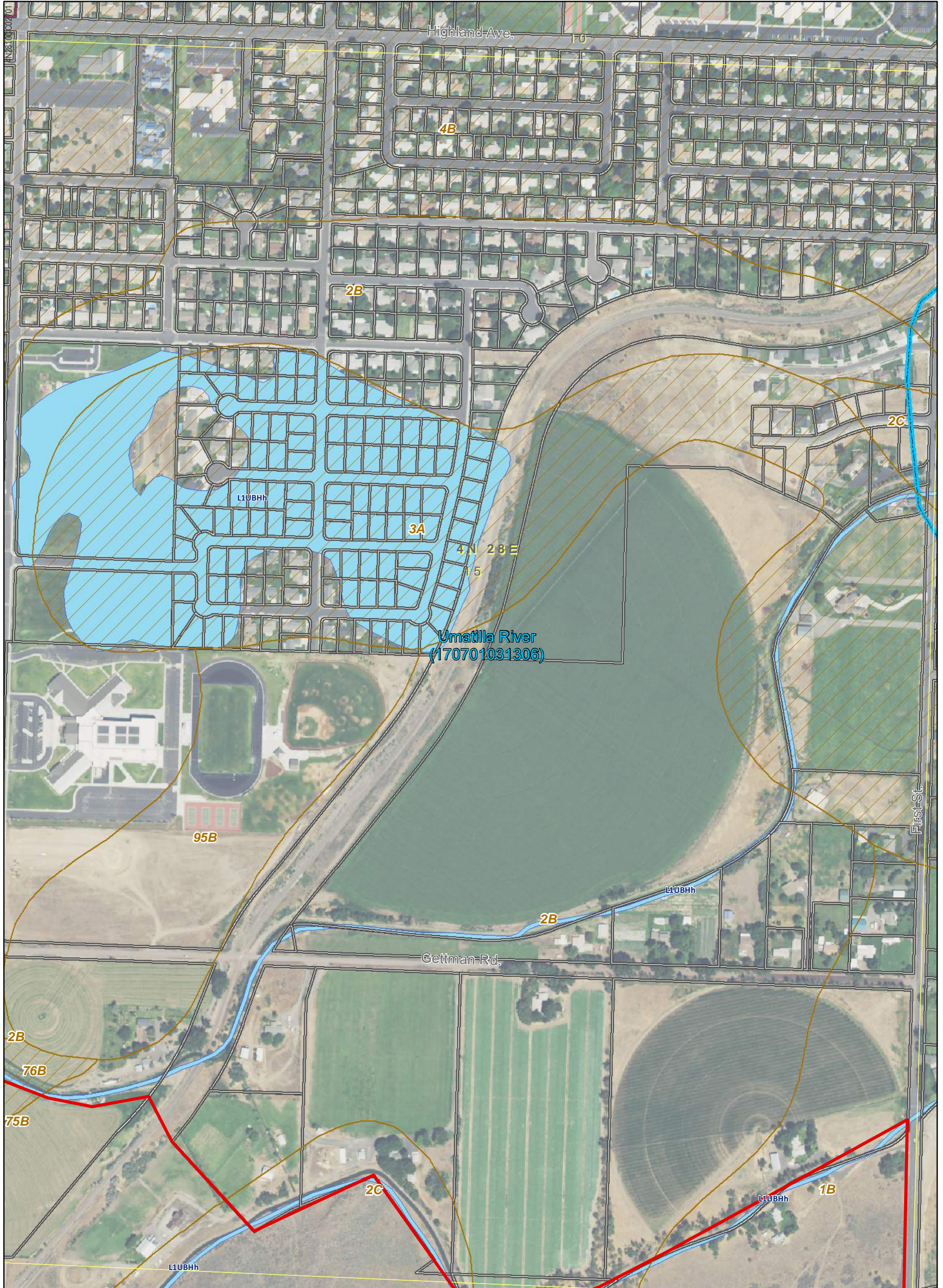
Sources: Townships and Sections from USGS. 6th Field HUCs and Soils from USDA NRCS. Study Area (Hermiston UGB) from OR DLCD. Taxlots from City of Hermiston. NWI from USFWS. Aerial from NAIP, July, 2014. DSL WD Wetlands digitized by Cafferata Consulting.

Study Area (Hermiston UGB)	Hydric Soils
Townships	Non-hydric Soils
Sections	Non-hydric Soils with hydric inclusion
DSL WD Wetlands	Access Granted
National Wetland Inventory (NWI)	Tax Lots
6th Field HUC	Canals

1 inch = 400 feet

0 100 200 400 Feet

Page 14 of 24

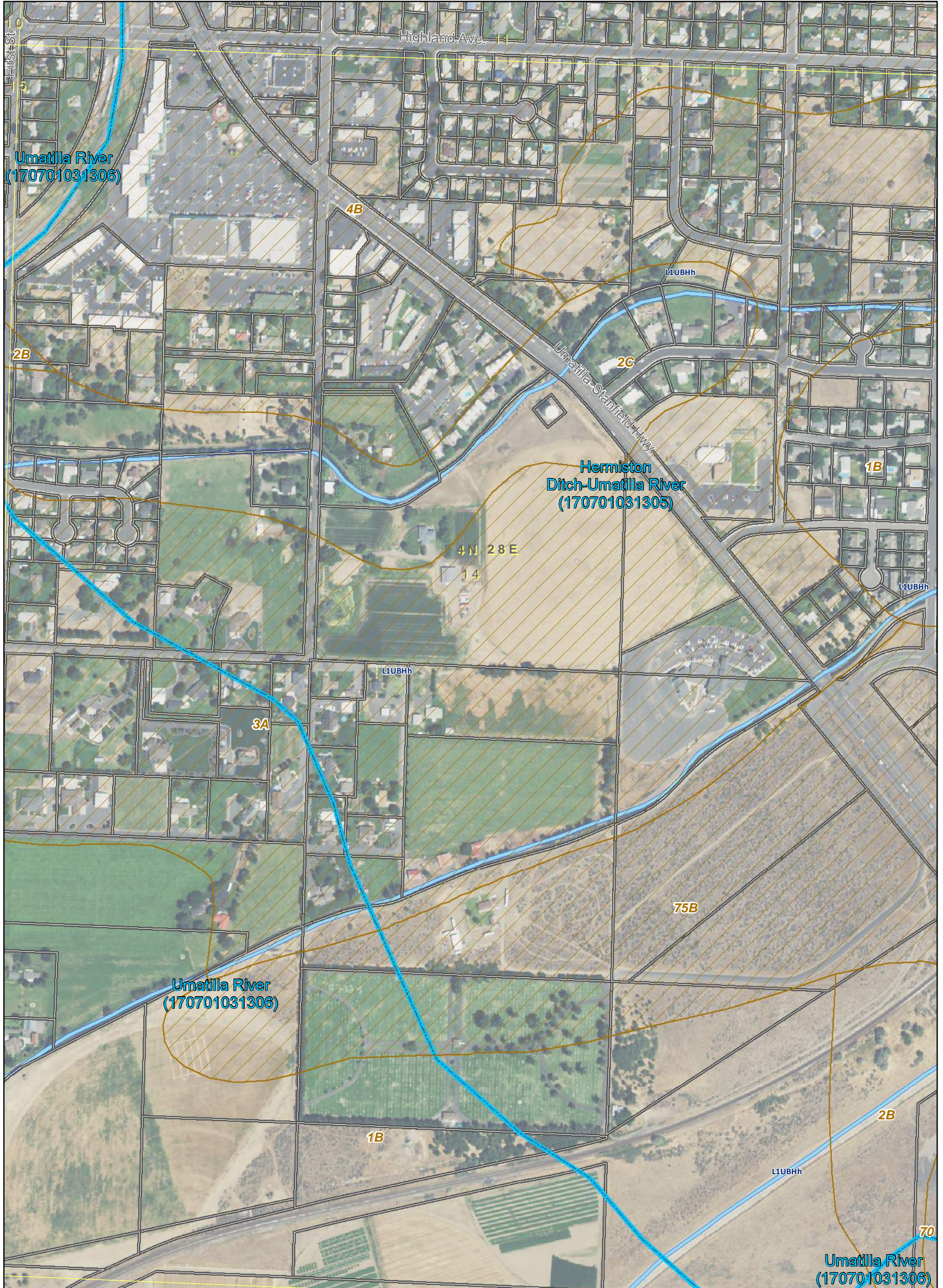


This product is for information only and may not be suitable for legal, engineering, or surveying purposes. Users of this information should review or consult the primary data and information sources to ascertain the usability of the information.

Sources: Townships and Sections from USGS. 6th Field HUCs and Soils from USDA NRCS. Study Area (Hermiston UGB) from OR DLCD. Taxlots from City of Hermiston. NWI from USFWS. Aerial from NAIP, July, 2014. DSL WD Wetlands digitized by Cafferata Consulting.

Study Area (Hermiston UGB)	Hydric Soils
Townships	Non-hydric Soils
Sections	Non-hydric Soils with hydric inclusion
DSL WD Wetlands	Access Granted
National Wetland Inventory (NWI)	Tax Lots
6th Field HUC	Canals

Page 15 of 24



This product is for information only and may not be suitable for legal, engineering, or surveying purposes. Users of this information should review or consult the primary data and information sources to ascertain the usability of the information.

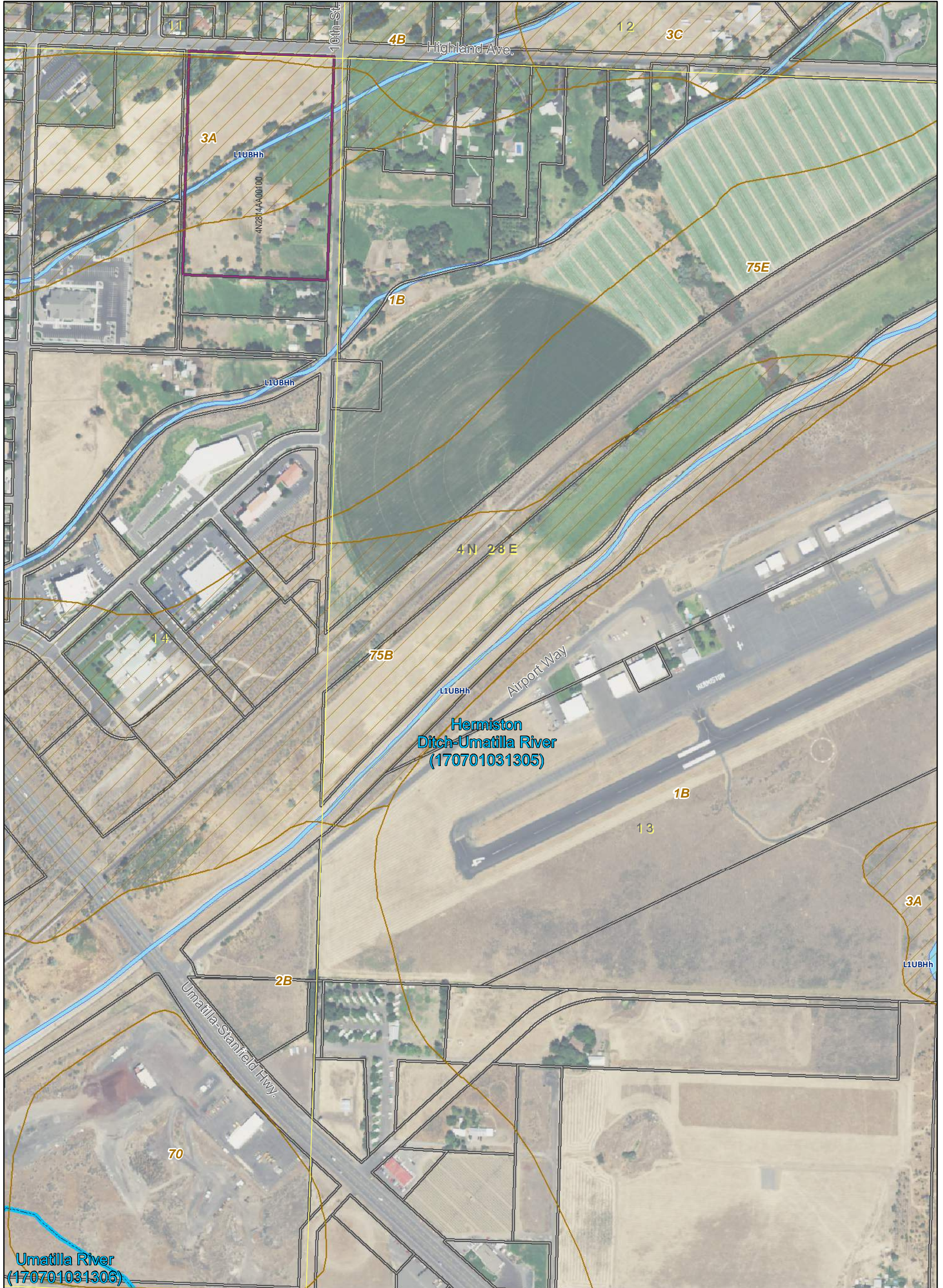
Sources: Townships and Sections from USGS. 6th Field HUCs and Soils from USDA NRCS. Study Area (Hermiston UGB) from OR DLCD. Taxlots from City of Hermiston. NWI from USFWS. Aerial from NAIP, July, 2014. DSL WD Wetlands digitized by Cafferata Consulting.

Study Area (Hermiston UGB)	Hydric Soils
Townships	Non-hydric Soils
Sections	Non-hydric Soils with hydric inclusion
DSL WD Wetlands	Access Granted
National Wetland Inventory (NWI)	Tax Lots
6th Field HUC	Canals

1 inch = 400 feet

0 100 200 400 Feet

Page 16 of 24



Umatilla River
(170701031306)

Hermiston
Ditch-Umatilla River
(170701031305)

This product is for information only and may not be suitable for legal, engineering, or surveying purposes. Users of this information should review or consult the primary data and information sources to ascertain the usability of the information.

Sources: Townships and Sections from USGS. 6th Field HUCs and Soils from USDA NRCS. Study Area (Hermiston UGB) from OR DLCD. Taxlots from City of Hermiston. NWI from USFWS. Aerial from NAIP, July, 2014. DSL WD Wetlands digitized by Cafferata Consulting.













	Study Area (Hermiston UGB)		Hydric Soils
	Townships		Non-hydric Soils
	Sections		Non-hydric Soils with hydric inclusion
	DSL WD Wetlands		Access Granted
	National Wetland Inventory (NWI)		Tax Lots
	6th Field HUC		Canals

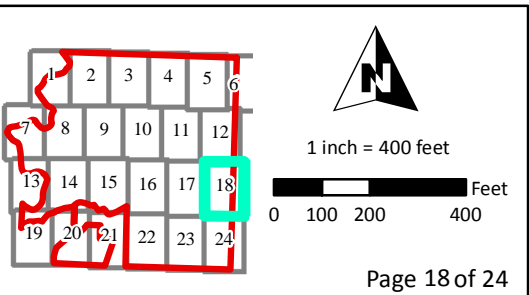
1 inch = 400 feet

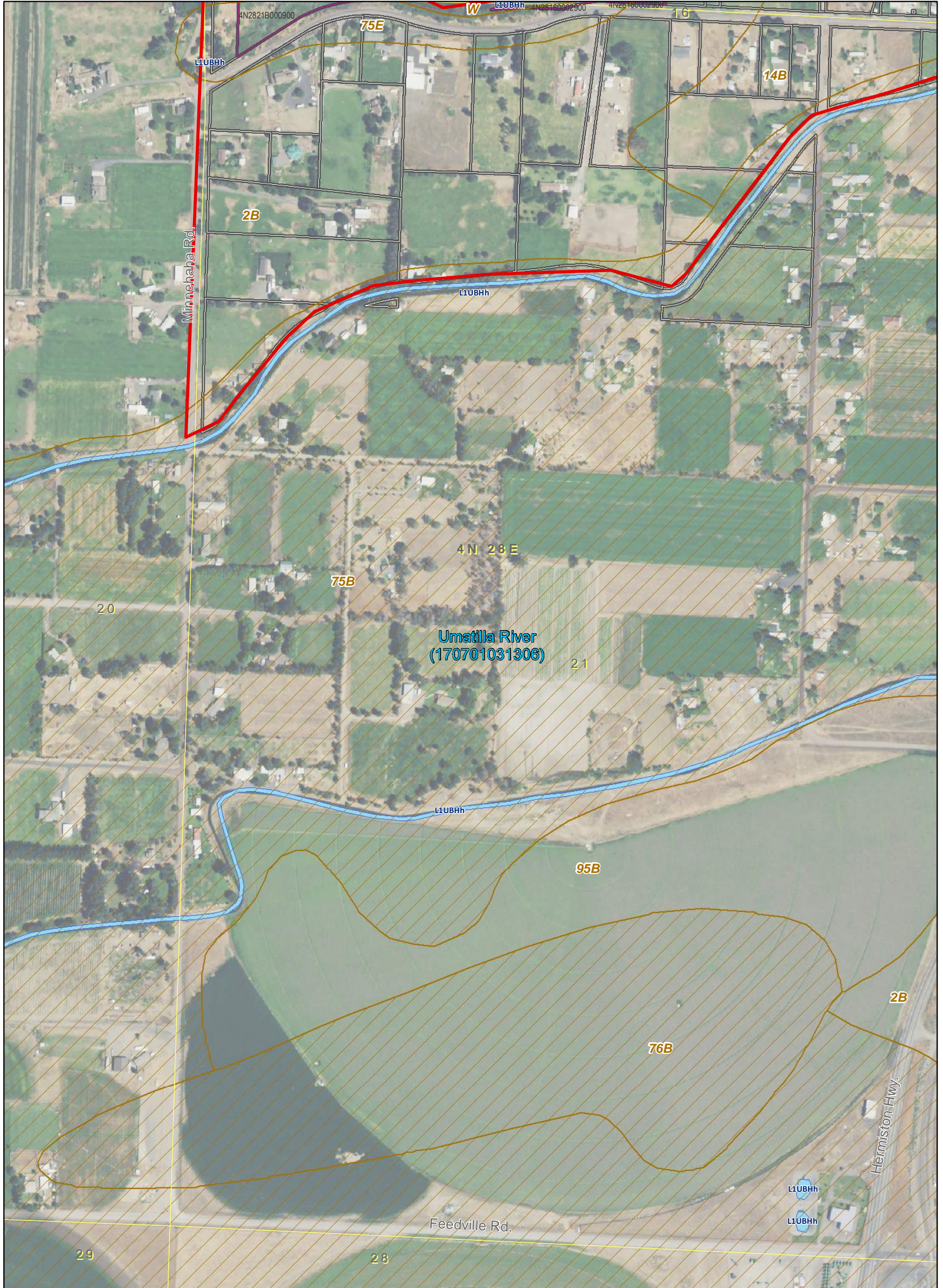


This product is for information only and may not be suitable for legal, engineering, or surveying purposes. Users of this information should review or consult the primary data and information sources to ascertain the usability of the information.

Sources: Townships and Sections from USGS. 6th Field HUCs and Soils from USDA NRCS. Study Area (Hermiston UGB) from OR DLCD. Taxlots from City of Hermiston. NWI from USFWS. Aerial from NAIP, July, 2014. DSL WD Wetlands digitized by Cafferata Consulting.

-  Study Area (Hermiston UGB)
-  Townships
-  Sections
-  DSL WD Wetlands
-  National Wetland Inventory (NWI)
-  6th Field HUC
-  Hydric Soils
-  Non-hydric Soils
-  Non-hydric Soils with hydric inclusion
-  Access Granted
-  Tax Lots
-  Canals





This product is for information only and may not be suitable for legal, engineering, or surveying purposes. Users of this information should review or consult the primary data and information sources to ascertain the usability of the information.

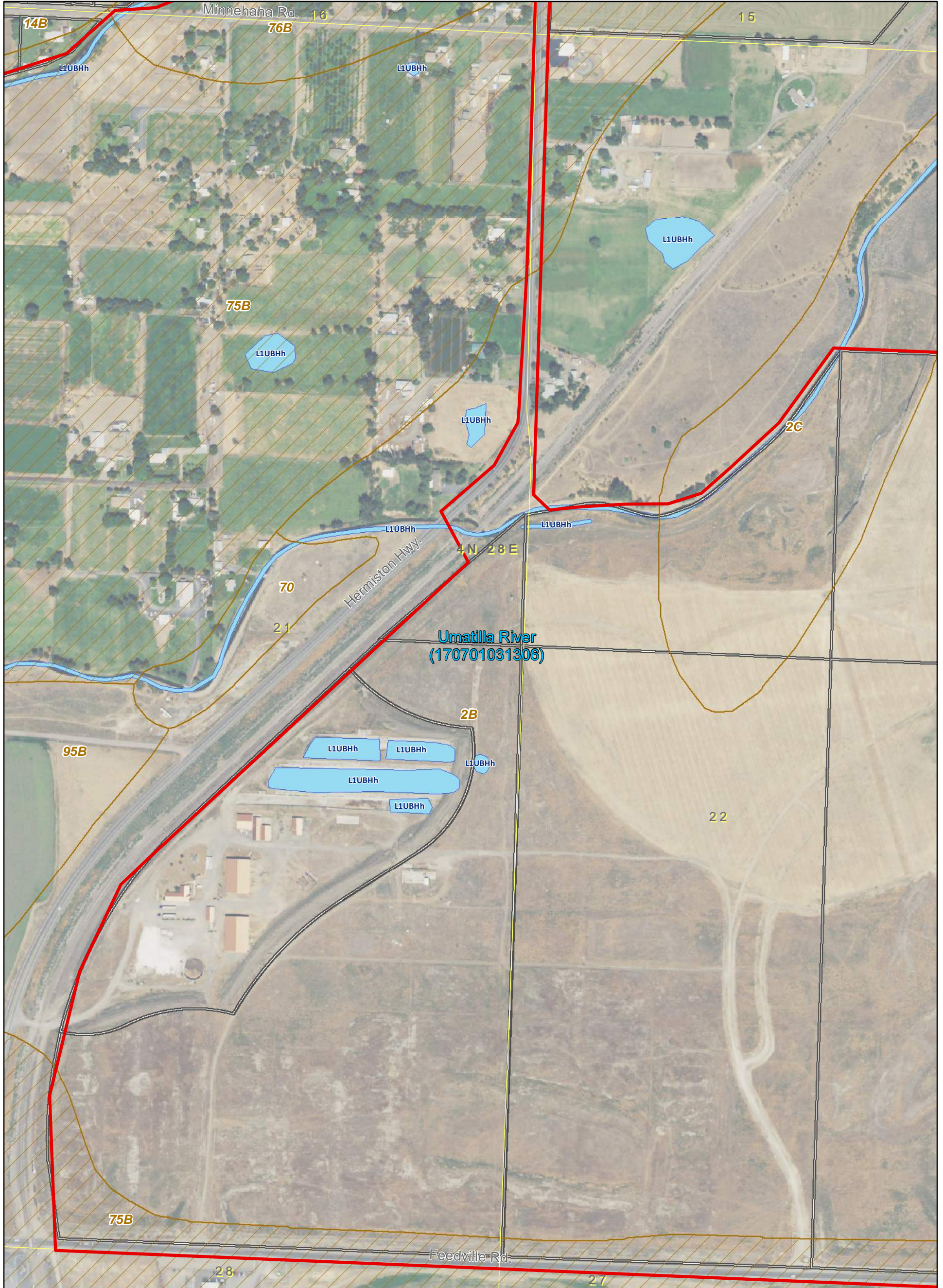
Sources: Townships and Sections from USGS. 6th Field HUCs and Soils from USDA NRCS. Study Area (Hermiston UGB) from OR DLCD. Taxlots from City of Hermiston. NWI from USFWS. Aerial from NAIP, July, 2014. DSL WD Wetlands digitized by Cafferata Consulting.

Study Area (Hermiston UGB)	Hydric Soils
Townships	Non-hydric Soils
Sections	Non-hydric Soils with hydric inclusion
DSL WD Wetlands	Access Granted
National Wetland Inventory (NWI)	Tax Lots
6th Field HUC	Canals

1 inch = 400 feet

0 100 200 400 Feet

Page 19 of 24

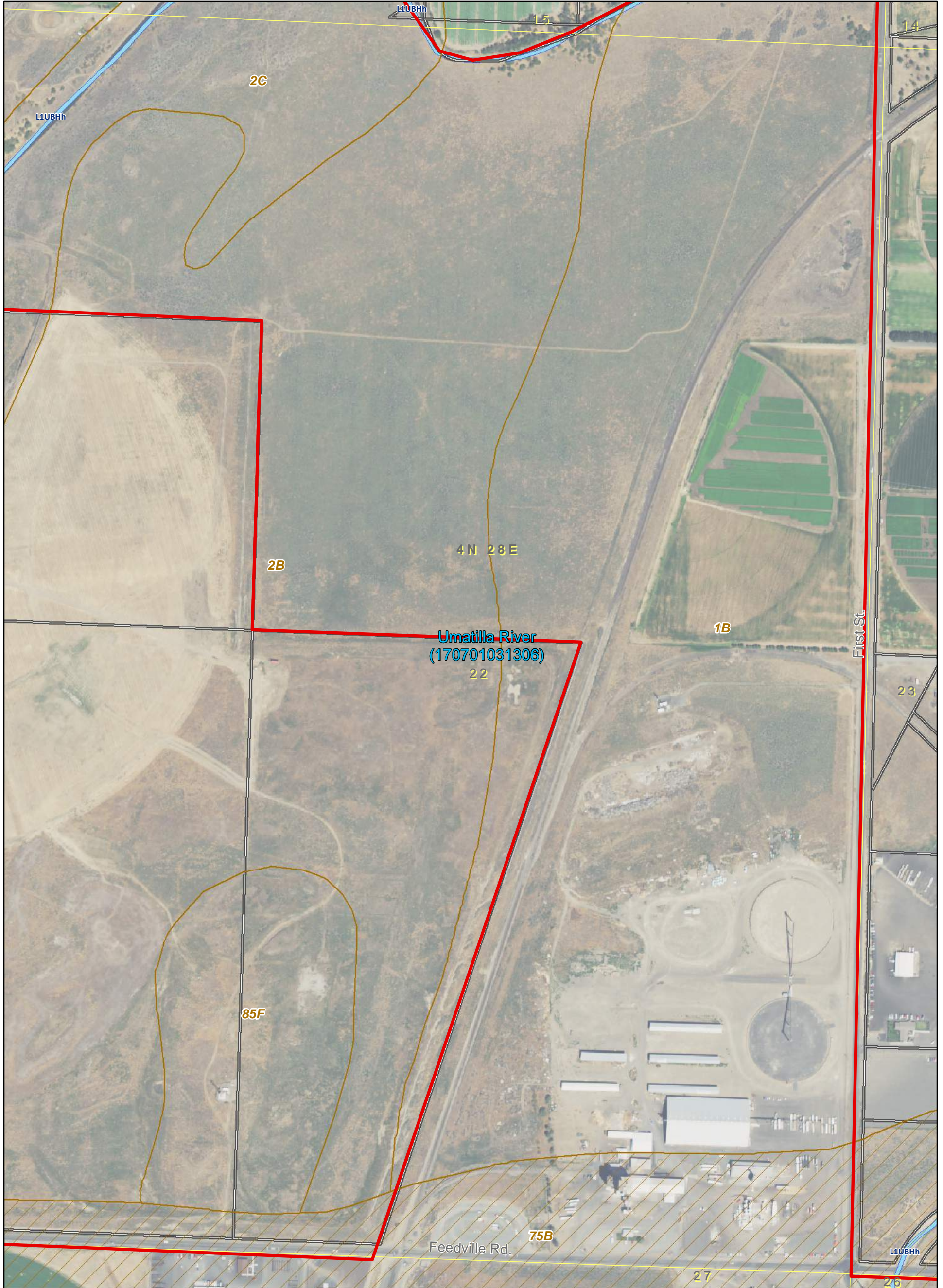


This product is for information only and may not be suitable for legal, engineering, or surveying purposes. Users of this information should review or consult the primary data and information sources to ascertain the usability of the information.

Sources: Townships and Sections from USGS. 6th Field HUCs and Soils from USDA NRCS. Study Area (Hermiston UGB) from OR DLCD. Taxlots from City of Hermiston. NWI from USFWS. Aerial from NAIP, July, 2014. DSL WD Wetlands digitized by Cafferata Consulting.

Study Area (Hermiston UGB)	Townships	Hydric Soils
Sections	DSL WD Wetlands	Non-hydric Soils
National Wetland Inventory (NWI)	6th Field HUC	Non-hydric Soils with hydric inclusion
Access Granted	Tax Lots	Access Granted
Canals	Canals	

Page 20 of 24



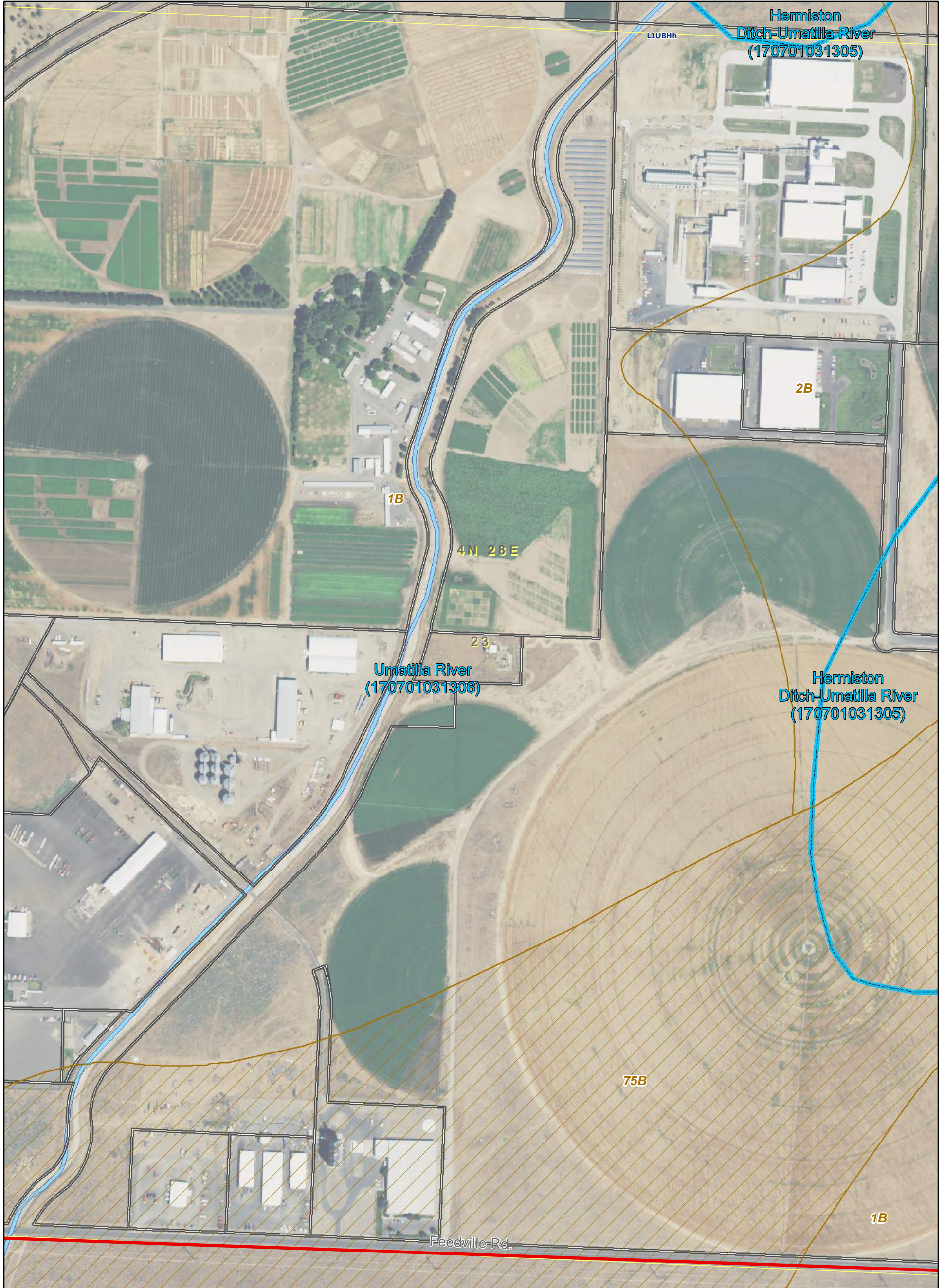
This product is for information only and may not be suitable for legal, engineering, or surveying purposes. Users of this information should review or consult the primary data and information sources to ascertain the usability of the information.

Sources: Townships and Sections from USGS. 6th Field HUCs and Soils from USDA NRCS. Study Area (Hermiston UGB) from OR DLCD. Taxlots from City of Hermiston. NWI from USFWS. Aerial from NAIP, July, 2014. DSL WD Wetlands digitized by Cafferata Consulting.

Study Area (Hermiston UGB)	Hydric Soils
Townships	Non-hydric Soils
Sections	Non-hydric Soils with hydric inclusion
DSL WD Wetlands	Access Granted
National Wetland Inventory (NWI)	Tax Lots
6th Field HUC	Canals

1 inch = 400 feet

Page 21 of 24

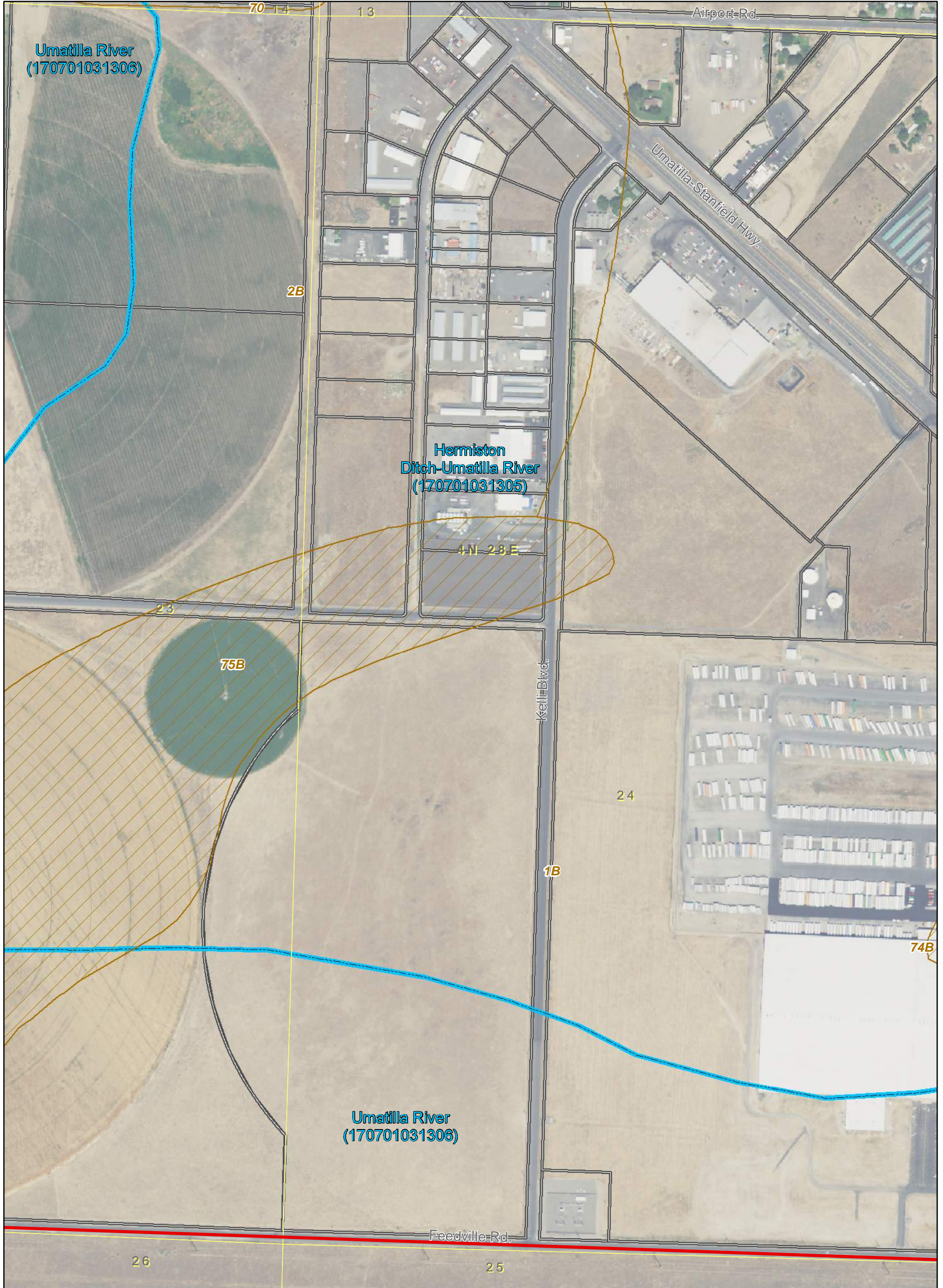


This product is for information only and may not be suitable for legal, engineering, or surveying purposes. Users of this information should review or consult the primary data and information sources to ascertain the usability of the information.

Sources: Townships and Sections from USGS. 6th Field HUCs and Soils from USDA NRCS. Study Area (Hermiston UGB) from OR DLCD. Taxlots from City of Hermiston. NWI from USFWS. Aerial from NAIP, July, 2014. DSL WD Wetlands digitized by Cafferata Consulting.

Study Area (Hermiston UGB)	Hydric Soils
Townships	Non-hydric Soils
Sections	Non-hydric Soils with hydric inclusion
DSL WD Wetlands	Access Granted
National Wetland Inventory (NWI)	Tax Lots
6th Field HUC	Canals

Page 22 of 24



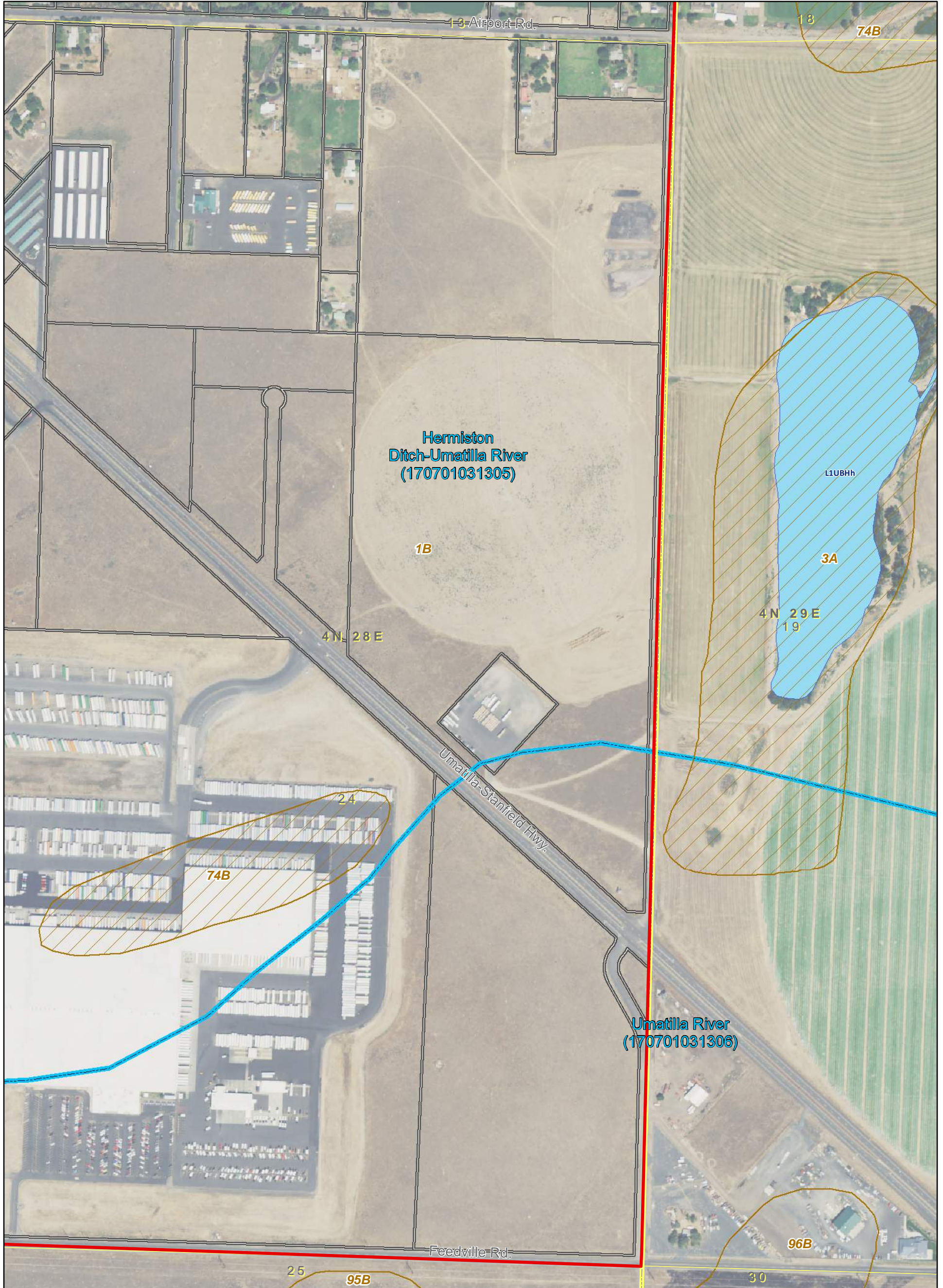
This product is for information only and may not be suitable for legal, engineering, or surveying purposes. Users of this information should review or consult the primary data and information sources to ascertain the usability of the information.

Sources: Townships and Sections from USGS. 6th Field HUCs and Soils from USDA NRCS. Study Area (Hermiston UGB) from OR DLCD. Taxlots from City of Hermiston. NWI from USFWS. Aerial from NAIP, July, 2014. DSL WD Wetlands digitized by Cafferata Consulting.

Study Area (Hermiston UGB)	Hydric Soils
Townships	Non-hydric Soils
Sections	Non-hydric Soils with hydric inclusion
DSL WD Wetlands	Access Granted
National Wetland Inventory (NWI)	Tax Lots
6th Field HUC	Canals

1 inch = 400 feet

Page 23 of 24



This product is for information only and may not be suitable for legal, engineering, or surveying purposes. Users of this information should review or consult the primary data and information sources to ascertain the usability of the information.

Sources: Townships and Sections from USGS. 6th Field HUCs and Soils from USDA NRCS. Study Area (Hermiston UGB) from OR DLCD. Taxlots from City of Hermiston. NWI from USFWS. Aerial from NAIP, July, 2014. DSL WD Wetlands digitized by Cafferata Consulting.

Study Area (Hermiston UGB)	Hydric Soils
Townships	Non-hydric Soils
Sections	Non-hydric Soils with hydric inclusion
DSL WD Wetlands	Access Granted
National Wetland Inventory (NWI)	Tax Lots
6th Field HUC	Canals

1 inch = 400 feet

0 100 200 400 Feet

Page 24 of 24