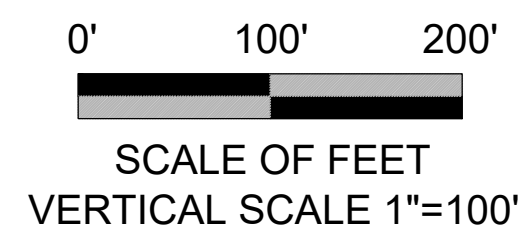
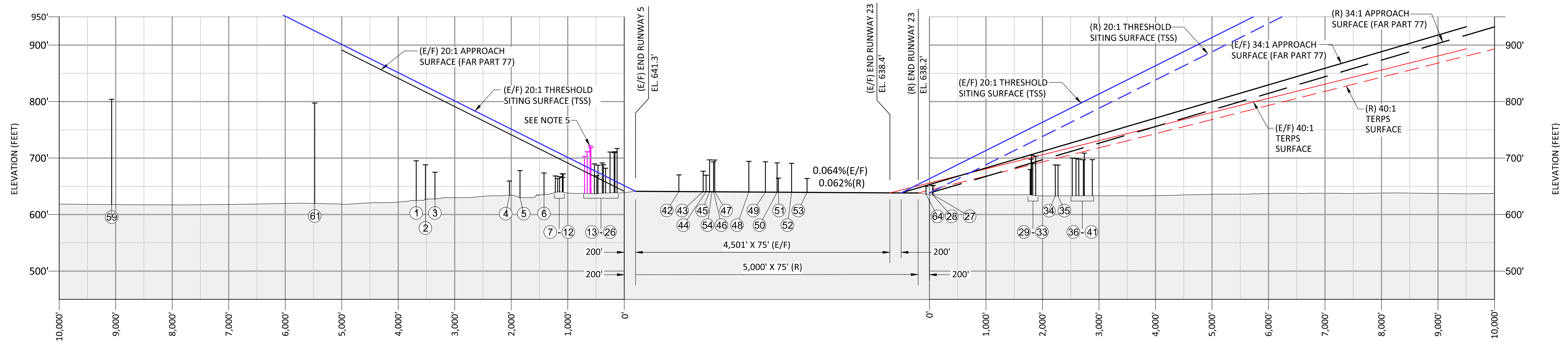
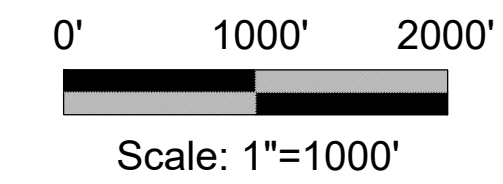
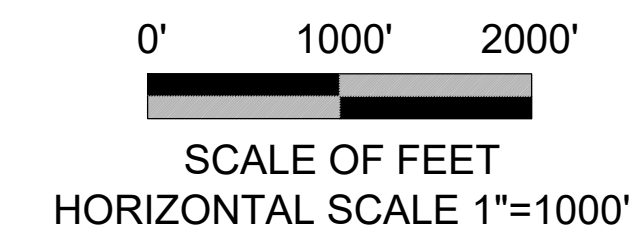


EXISTING AIRPORT PROPERTY

RUNWAY 5-23 PLAN VIEW



RUNWAY 5-23 PROFILE VIEW



- NOTES:**
- OBSTRUCTION DATA DERIVED FROM FAA AGIS SURVEY.
 - SEE AIRPORT AIRSPACE PLAN FAR PART 77 (SHEET 5) FOR FULL LIST OF OBSTRUCTIONS
 - FOR FUTURE LAND USE PLANNING PROTECTION PURPOSES, THE RUNWAY EXTENSION RESERVE DEPICTED ON THIS DRAWING IS REFLECTED.
 - TSS/OCS DIMENSIONAL STANDARDS AND CONFIGURATION, PER FAA ENGINEERING BRIEF NO. 99 (9/20/18).
 - AGIS SURVEYED TREES. TREES REMOVED BY CITY IN 2018 TO CLEAR RWY 5 PAPI GLIDE PATH.

"THE PREPARATION OF THIS DOCUMENT MAY HAVE BEEN SUPPORTED, IN PART, THROUGH THE AIRPORT IMPROVEMENT PROGRAM FINANCIAL ASSISTANCE FROM THE FEDERAL AVIATION ADMINISTRATION (PROJECT NUMBER 3-41-0024-010-2017) AS PROVIDED UNDER TITLE 49, UNITED STATES CODE, SECTION 47104. THE CONTENTS DO NOT NECESSARILY REFLECT THE OFFICIAL VIEWS OR POLICY OF THE FAA. ACCEPTANCE OF THIS REPORT BY THE FAA DOES NOT IN ANY WAY CONSTITUTE A COMMITMENT ON THE PART OF THE UNITED STATES TO PARTICIPATE IN ANY DEVELOPMENT DEPICTED THEREIN NOR DOES IT INDICATE THAT THE PROPOSED DEVELOPMENT IS ENVIRONMENTALLY ACCEPTABLE IN ACCORDANCE WITH APPROPRIATE PUBLIC LAWS."

NO.	DATE	BY	APPR	REVISIONS

VERIFY SCALES
BAR IS ONE INCH ON ORIGINAL DRAWING. 0" = 1" IF NOT ONE INCH ON THIS SHEET, ADJUST SCALES ACCORDINGLY.

FEDERAL AVIATION ADMINISTRATION APPROVAL

APPROVAL DATE: _____

SIGNATURE

CITY OF HERMISTON APPROVAL

APPROVAL DATE: _____

SIGNATURE

CENTURY WEST ENGINEERING

BEND OFFICE
1020 SW EMKAY DRIVE., #100
BEND, OR 97702
541.322.8962 OFFICE
541.382.2423 FAX

DESIGNED BY: DM
DRAWN BY: JLS
CHECKED BY: _____
SCALE: AS SHOWN

DATE: JANUARY 2020
PROJECT NO: 10300.001.01

HERMISTON MUNICIPAL AIRPORT

RUNWAY AND APPROACH PLAN AND PROFILE

FIGURE NO. -

SHEET NO. 6 OF 12