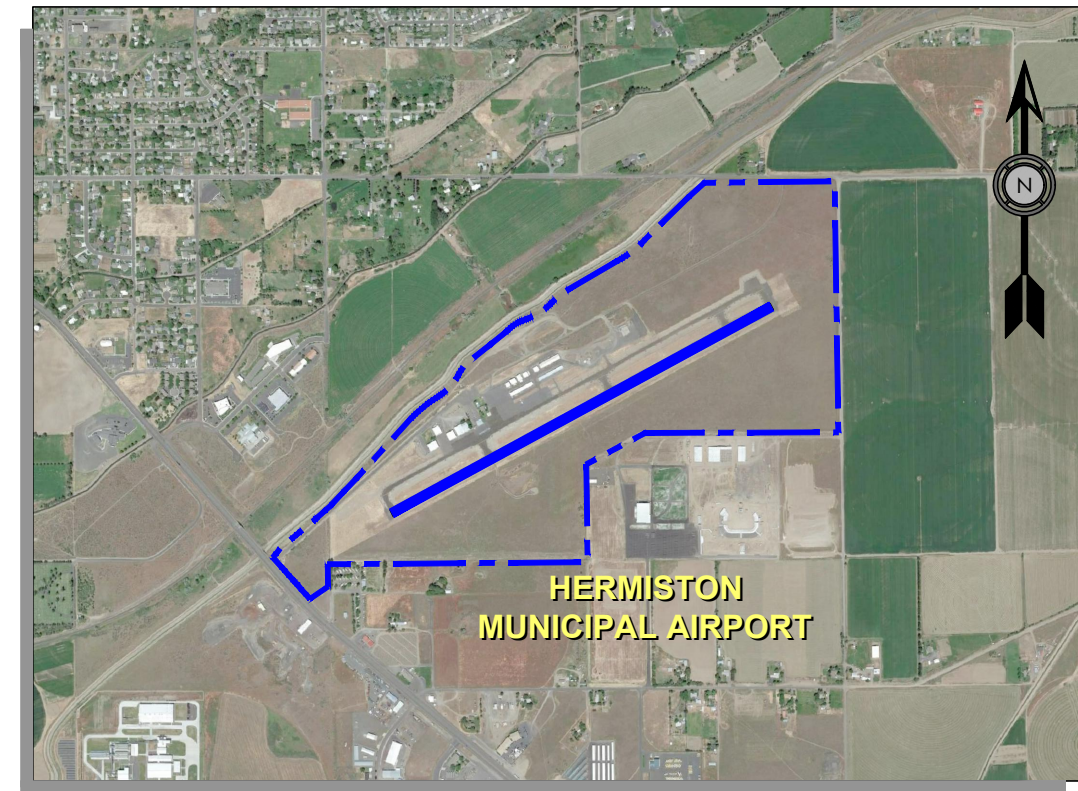
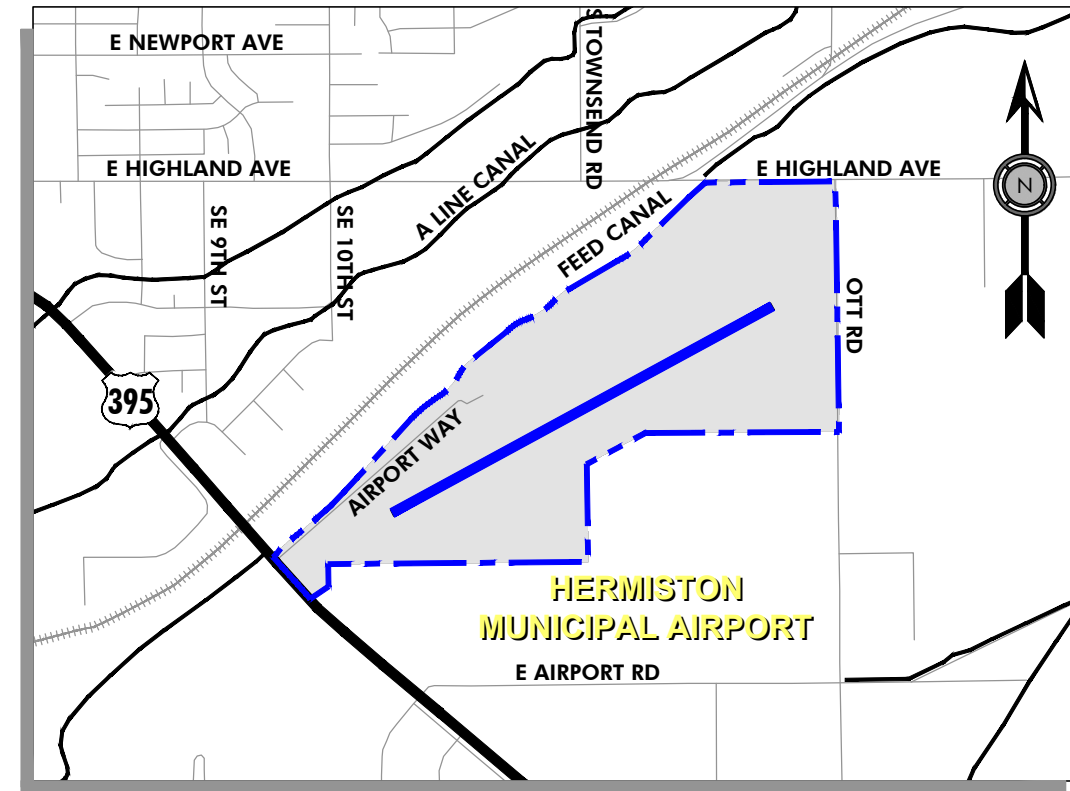


# HERMISTON MUNICIPAL AIRPORT (KHRI) AIRPORT MASTER PLAN

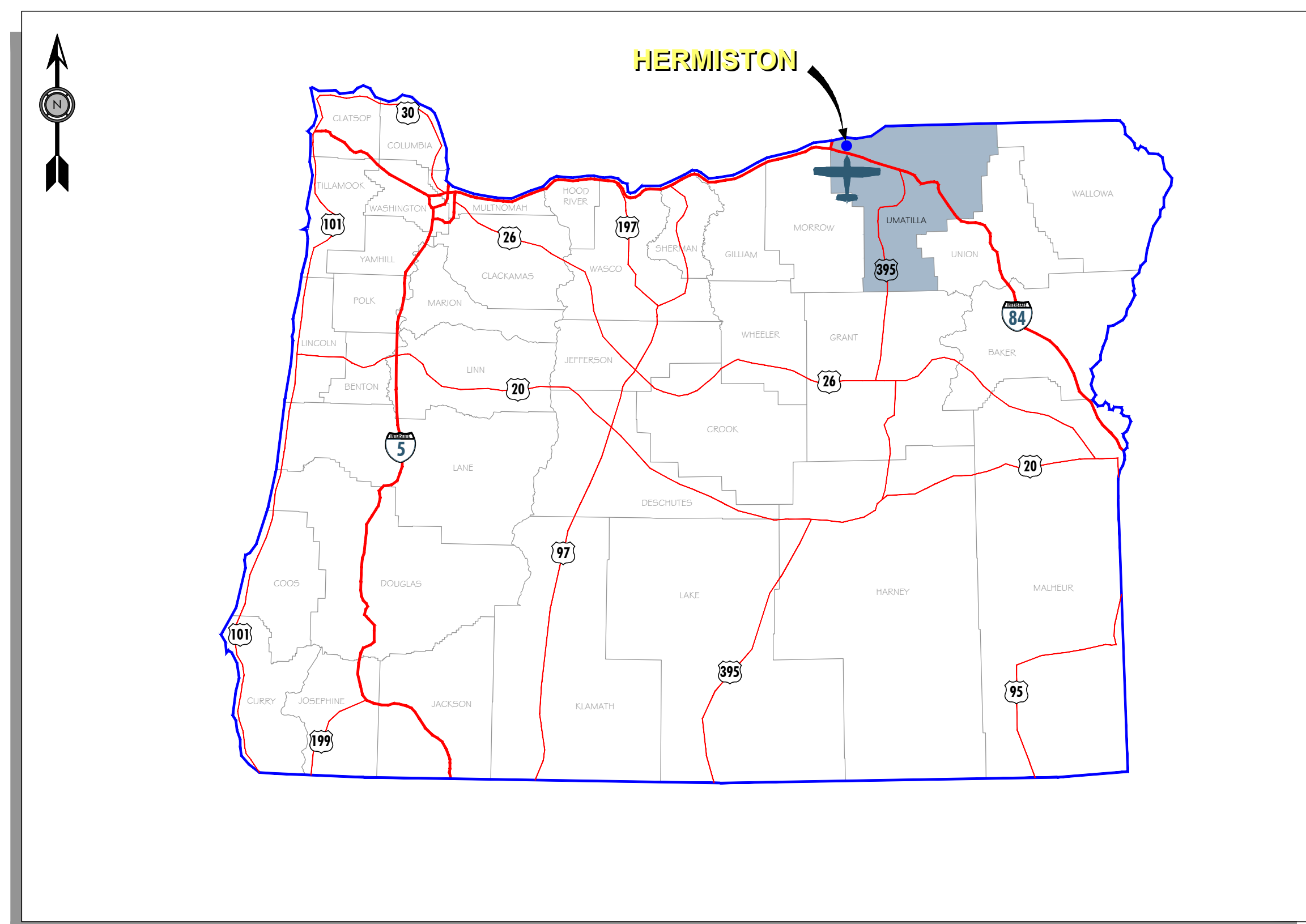
CITY OF HERMISTON, OREGON  
AIP NO. 3-41-0024-010-2017  
AIRPORT LAYOUT PLAN  
JANUARY 2020



AERIAL PHOTO



VICINITY MAP



LOCATION MAP

SHEET INDEX

NUMBER	REV. DATE	CONTENTS
1		COVER SHEET
2		AIRPORT DATA SHEET
3		AIRPORT LAYOUT PLAN
4		TERMINAL AREA PLAN
5		AIRPORT AIRSPACE PLAN (FAR PART 77)
6		RUNWAY AND APPROACH PLAN AND PROFILE
7		RUNWAY 5 RPZ AND INNER APPROACH PLAN AND PROFILE
8		RUNWAY 23 RPZ AND INNER APPROACH PLAN AND PROFILE
9		ON AIRPORT LAND USE PLAN
10		OFF AIRPORT LAND USE PLAN 1 OF 2
11		OFF AIRPORT LAND USE PLAN 2 OF 2
12		EXHIBIT "A" AIRPORT PROPERTY MAP

"THE PREPARATION OF THIS DOCUMENT MAY HAVE BEEN SUPPORTED, IN PART, THROUGH THE AIRPORT IMPROVEMENT PROGRAM FINANCIAL ASSISTANCE FROM THE FEDERAL AVIATION ADMINISTRATION (PROJECT NUMBER 3-41-0024-010-2017) AS PROVIDED UNDER TITLE 49, UNITED STATES CODE, SECTION 47104. THE CONTENTS DO NOT NECESSARILY REFLECT THE OFFICIAL VIEWS OR POLICY OF THE FAA. ACCEPTANCE OF THIS REPORT BY THE FAA DOES NOT IN ANY WAY CONSTITUTE A COMMITMENT ON THE PART OF THE UNITED STATES TO PARTICIPATE IN ANY DEVELOPMENT DEPICTED THEREIN NOR DOES IT INDICATE THAT THE PROPOSED DEVELOPMENT IS ENVIRONMENTALLY ACCEPTABLE IN ACCORDANCE WITH APPROPRIATE PUBLIC LAWS."

NO.	DATE	BY	APPR	REVISIONS	<b>VERIFY SCALES</b> BAR IS ONE INCH ON ORIGINAL DRAWING. 0" ██████████ 1" IF NOT ONE INCH ON THIS SHEET, ADJUST SCALES ACCORDINGLY.	FEDERAL AVIATION ADMINISTRATION APPROVAL  APPROVAL DATE: _____  SIGNATURE _____	CITY OF HERMISTON APPROVAL  APPROVAL DATE: _____  SIGNATURE _____	BEND OFFICE 1020 SW EMKAY DRIVE., #100 BEND, OR 97702 541.322.8962 OFFICE 541.382.2423 FAX	HERMISTON MUNICIPAL AIRPORT   COVER SHEET	FIGURE NO. -
DESIGNED BY: DM		DRAWN BY: JLS		CHECKED BY: _____		SCALE: AS SHOWN		DATE: JANUARY 2020 PROJECT NO: 10300.001.01		